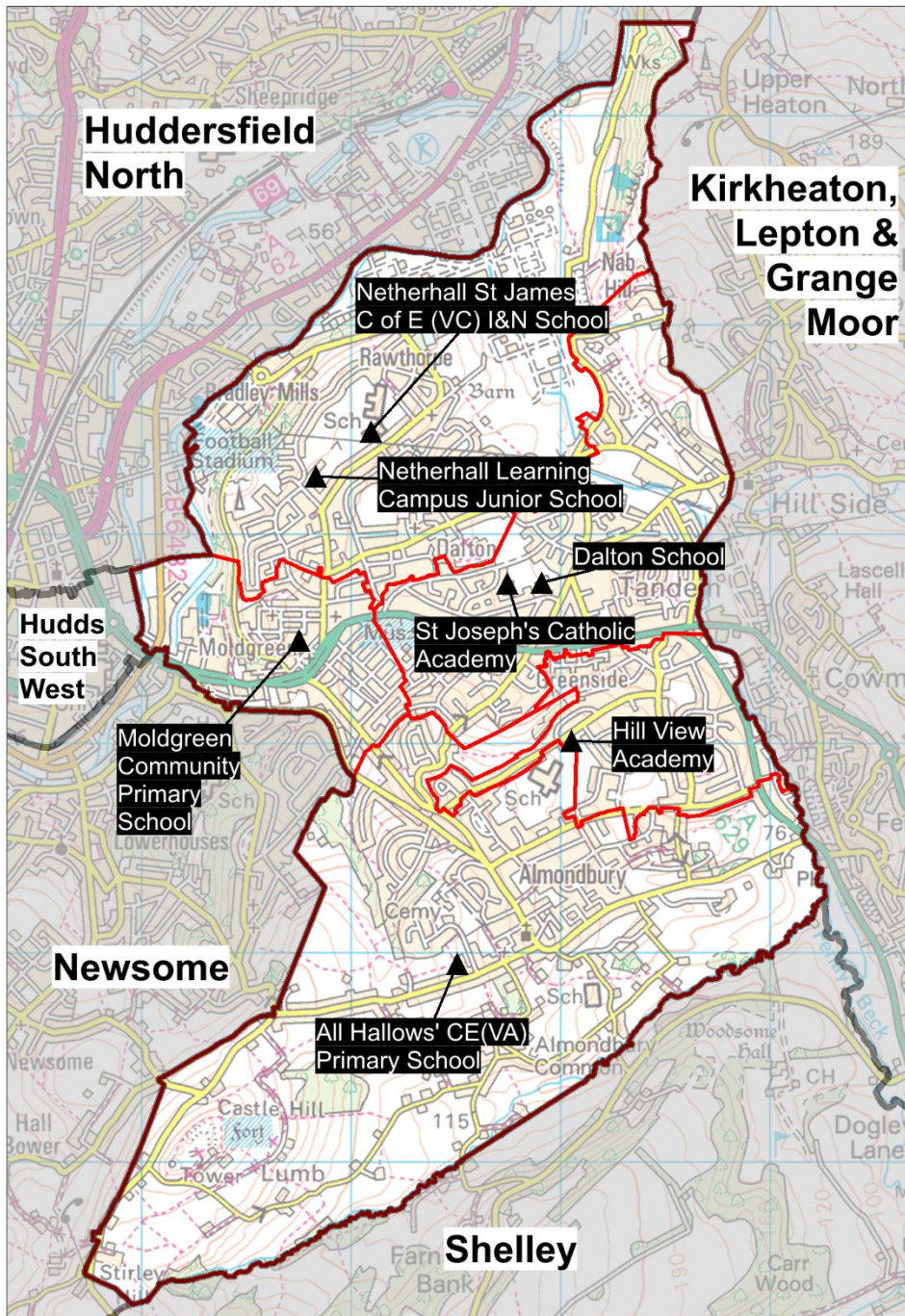


Planning Area 16: Huddersfield South East



Contains Ordnance Survey data
© Crown Copyright and database right 2023

- ❖ All Hallows' CE(VA) Primary School
- ❖ Dalton School
- ❖ Hill View Academy
- ❖ Moldgreen Community Primary School
- ❖ Netherhall St James CE(VC) I & N School
- ❖ Netherhall Learning Campus Junior School
- ❖ St Joseph's Catholic Academy (*Hudds*)

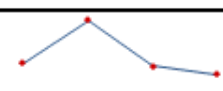
Overview: The chart on page 163 (and Table B on page 164) shows the demand for Reception places from children resident in this planning area is expected to be broadly static.

It is recognised there are currently surplus places in this planning area, however, PAN reductions have been determined for Netherhall St James CE (VC) I & N School and Netherhall Learning Campus Junior School from 2024/25. Netherhall St James CE (VC) I & N School's PAN will reduce from 90 to 55 and Netherhall Learning Campus Junior School's PAN will reduce from 90 to 75.

In 2022/23 there were a number of unfilled places at almost all schools.

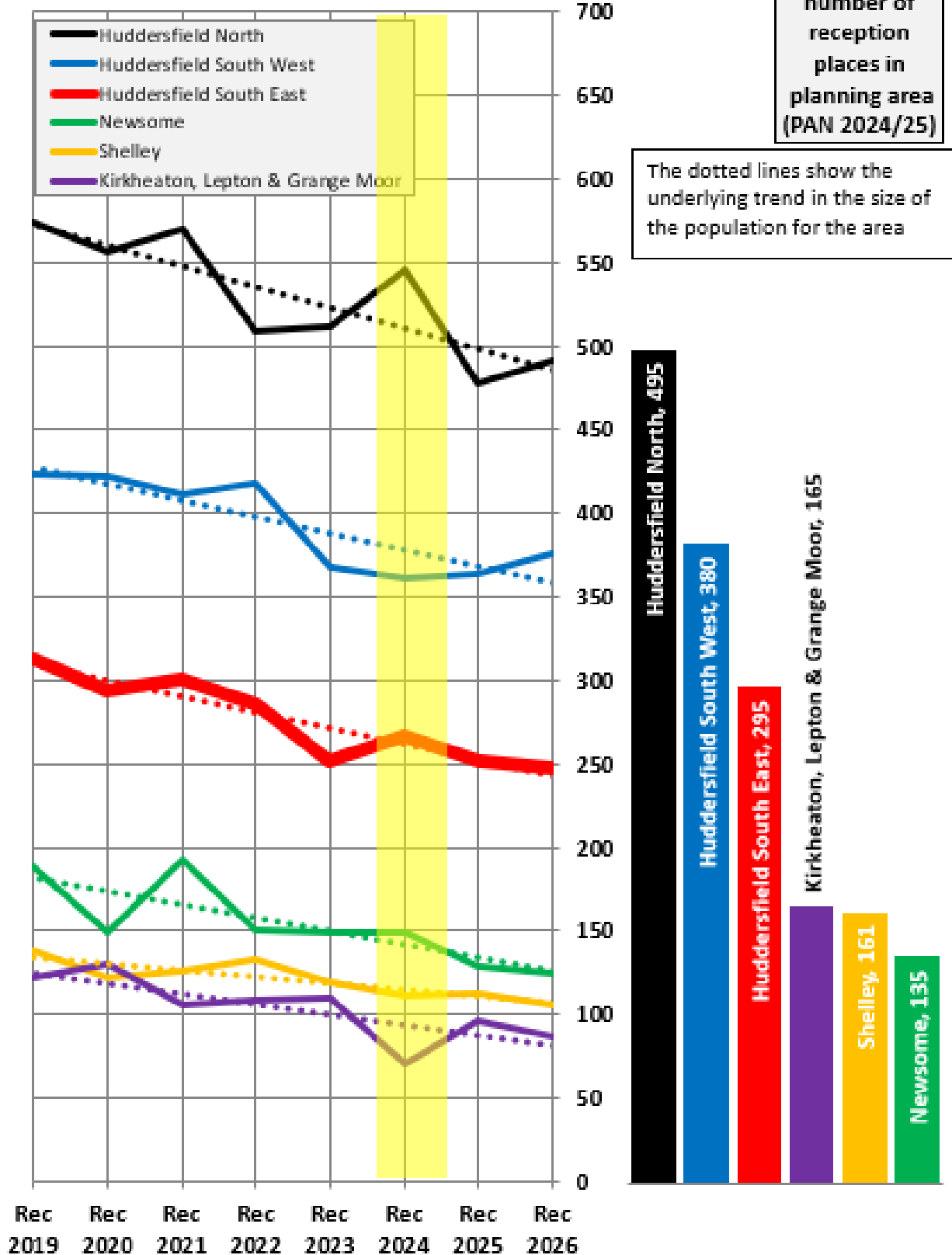
In 2023/24 there were a number of unfilled places at national offer day at all schools that admit Reception age children. The majority of children (75%) living in the planning area attend schools in the area, whilst 18% attending schools here live in neighbouring planning areas, mostly Kirkheaton, Lepton and Grange Moor.

For 2024, 2025 and 2026 population data indicate a broadly static population towards 2026. There is no need for any additional places.

Place planning summary for Planning Area 16. Huddersfield South East	
Place planning data for three cohorts of children: Reception, Y1 and Y2 From NHS Oct 2022 and School Census Jan 2023 Note numbers in [square brackets] show the average number of children per year group	
907 [302] children live in this PA (NHS) <ul style="list-style-type: none"> 679 [226] go to schools in this PA 200 [67] go to schools in other Kirklees PAs 2 [1] go to schools in non-mainstream provisions 3 [1] go to schools in other LAs 23 [8] are unknown 	825 [275] children go to school in this PA (Census) <ul style="list-style-type: none"> 679 [226] Live in this PA 145 [48] Live in other PAs 1 [0] Live outside Kirklees
Average number of places used per year group Number of reception places available Trend in number of children living in this PA per year group	275 295  <p style="text-align: center;">Broadly static</p>
Place planning strategy (assuming current patterns of migration, housing occupancy, parental preference etc) <ul style="list-style-type: none"> Based on population data the projected need for places is below the capacity of available places On balance, more children travel OUT to schools in neighbouring PAs than travel in to schools in this PA No need for additional places 	

Planning Area 16. Huddersfield South-East
Chart showing pupil population trends and available school places

population trends in neighbouring planning areas
 Reception 2019 to Reception 2026 (NHS)



The chart above shows the size of each year group in the child population in the planning area and the neighbouring planning areas for Reception cohorts Sep 2019 to Sep 2026. The dotted line shows the underlying trend in the size of the pupil population for each area.

The bar chart shows the number of Reception class places available in each planning area, based on the Published Admission Numbers (PANs) of the schools in the area. The yellow shading highlights the data for Reception classes in September 2024.

Planning Area 16. Huddersfield South East																
Table A. Number on roll - pupil census January 2023																
School Name	PAN 2024/25	Admission Limit / PAN	Nursery					Primary								Total Pupils
	KS1	KS2	< 2 PT	2+ PT	3+ PT	4+ PT	FT	4+ PT	4+ FT	5+	6+	7+	8+	9+	10+	
All Hallows? Primary CE (VA) School	30	30	0	0	0	0	0	0	30	30	28	29	28	27	25	197
Dalton School (J I & N) School	70	70	0	9	21	0	20	0	68	67	69	68	70	61	68	521
Hill View Academy	30	30	0	0	0	0	15	0	18	29	27	26	24	35	35	209
Moldgreen Community Primary School	60	60	0	12	17	0	13	0	49	48	51	50	51	50	50	391
Netherhall Learning Campus Junior School		75	0	0	0	0	0	0	0	0	0	56	76	82	85	299
Netherhall St James Cole (VC) I&N School	55		0	7	17	0	0	0	53	80	58	0	0	0	0	215
St Joseph's Catholic Primary School (Huddersfield)	50	50	0	0	26	0	0	0	33	37	49	47	41	46	53	332
	295	315	0	28	81	0	48	0	251	291	282	276	290	301	316	

Planning Area 16 Huddersfield South East															
Table B. Number of pupils in each year cohort resident in the planning area - school year 2022-23 - (NHS Oct2022)															
future reception year groups				Infant 2022/23			Junior 2022/23				Secondary 2022/23				
Reception Sep 2026	Reception Sep 2025	Reception Sep 2024	Reception Sep 2023	Early years/KS1			Key Stage 2				Key Stage 3			KS4	
				Reception 2022/23	Year 1	Year 2	Year 3	Year 4	Year 5	Year 6	Year 7	Year 8	Year 9	Year 10	Year 11
248	251	266	252	286	300	294	313	305	327	336	321	344	302	285	290

Planning Area 16. Huddersfield South East

Table C: Where do children living in the Huddersfield South East planning area go to school?

Reception - Year 6 (Jan 2023)

School Attended	All Hallows' CE (VA) Primary School / Hill View Academy KS2	Dalton Junior Infant and Nursery School	Hill View Academy	Moldgreen Community Primary School	Netherhall St James CE(VC) I&N School / Netherhall Learning Campus Junior School	Grand Total
All Hallows' CE(VA) Primary School	142	5	19	3	1	170
Ashbrow School					1	1
Beaumont Primary Academy					1	1
Berry Brow I & N School				1		1
Birkby I & N School		1	1		1	3
Birkby Junior School	1	2	1		1	5
Brambles Primary Academy	1	1		1	3	6
Christ Church CE Academy					1	1
Crow Lane Primary and Foundation Stage School		1	2			3
Dalton School	13	205	57	41	101	417
Emley First School	2	1				3
Farnley Tyas CE (VC) First School	4	1	4		1	10
Fixby J & I School		2			3	5
Flockton CE (VC) First School		1				1
Golcar J I & N School					1	1
Grange Moor Primary School		1			1	2
Helme Church of England Academy			2			2
Highburton CE First Academy	2				3	5
Hightown J I & N School			3			3
Hill View Academy	67	6	88	9	5	175
Hillside Primary School	2	1	1	2	1	7
Honley CofE (VC) Junior, Infant and Nursery School	1	2	2			5
Hopton Primary School		1				1
Howard Park Community School					1	1
Kirkburton CE (VA) First School	1	2	2		1	6
Kirkburton Middle School	2	3	1		1	7
Kirkheaton Primary School	14	40	21	5	15	95
Lepton CE Primary Academy	20	22	22	2	1	67
Lindley Church of England Infant School					2	2
Lindley Junior School					1	1
Linthwaite Clough J I & Early Years Unit	1					1
Littletown J I & N School					2	2
Lowerhouses CE (VC) J I & EY School	3	3	3	4	3	16
Luck Lane, A SHARE Primary Academy				1	3	4
Moldgreen Community Primary School	12	32	12	152	92	300
Moorlands Primary School		1				1
Mount Pleasant Primary School					4	4
Netherhall Learning Campus Junior School	1	14	7	12	183	217
Netherhall St James C of E (VC) Infant and Nursery School	1	9	2	12	111	135
Netherton I & N School		1			3	4
New Mill Junior School					1	1
Newsome Junior School	5			1	1	7
Oak CofE Primary School					1	1
Our Lady of Lourdes Catholic Primary Academy					1	1
Pentland I & N School					1	1
Reinwood Community Junior School	1					1
Rowley Lane J I & N School	50	23	43	4	4	124
Shelley First School	9		1	1		11
Shepley First School	2		1		1	4
South Crosland CE (VA) Junior School					1	1
Spring Grove J I & N School					2	2
St Joseph's Catholic Primary Academy Huddersfield	12	104	26	20	72	234
St Patrick's Catholic Primary Academy (Huddersfield)	3	3	1	1	2	10
St Thomas CE (VC) Primary School		1	2			3
Thurstonland Endowed (VC) First School	3		3		2	8
Upperthong J & I School				2		2
Wellhouse J & I School			3			3
Woodside Green, A SHARE Primary Academy	1					1
Grand Total	376	489	330	274	637	2106

Planning Area 16. Huddersfield South East

Table D: Where do children attending school in Huddersfield South East live?

Reception - Year 6 (Jan 2023)

School Attended

PAA of Residence	All Hallows' CE(VA) Primary School	Dalton School	Hill View Academy	Moldgreen Community Primary School	Netherhall Learning Campus Junior School	Netherhall St James CE(VC) Infant & Nursery School	St Joseph's Catholic Primary Academy (Huddersfield)	Grand Total
All Hallows' CE (VA) Primary School / Hill View Academy KS2	142	13	67	12	1	1	12	248
Ashbrow School		1			2	3	1	7
Berry Brow I & N School / Newsome Junior School	1	1				1	1	4
Birkby I & N School / Birkby Junior School	1	2		5	15	3	8	34
Carlinghow Academy		1						1
Christ Church CE Academy					7	6		13
Co-op Academy Smithies Moor		1						1
Crossley Fields J & I School							1	1
Crow Lane Primary and Foundation Stage School			1					1
Crowlees CE (VC) J & I School		1						1
Dalton Junior Infant and Nursery School	5	205	6	32	14	9	104	375
Grange Moor Primary School					1			1
Highburton CE First Academy		1			1			2
Hill View Academy	19	57	88	12	7	2	26	211
Hillside Primary School	3		4	3	2	3	12	27
Holmfirth J I & N School			1					1
Honley CE(VC) Junior, Infant & Nursery School		1	1				1	3
Hopton Primary School	1							1
Kirkheaton Primary School		7	3		1		6	17
Lepton CofE Primary Academy	1	11	2	3	1		3	21
Lindley Church of England Infant School / Lindley Junior School						1	1	2
Linthwaite Clough J I & Early Years Unit		1						1
Lowerhouses CE (VC) Junior Infant and Early Years School	16	4	5	26	1		11	63
Luck Lane, A SHARE Primary Academy						1	1	2
Lydgate J & I School		1						1
Meltham Moor Primary School				2				2
Moldgreen Community Primary School	3	41	9	152	12	12	20	249
Moorlands Primary School		1			2	1	1	5
Mount Pleasant Primary School	1	2	1	1	2		1	8
Netherhall St James CE(VC) I & N School / Netherhall Learning Campus Junior School	1	101	5	92	183	111	72	565
Oak CE (VC) Primary School (Junior)/Beaumont Primary Academy		3	2	2	2		8	17
Paddock J I & N School						1	3	4
Reinwood I & N School / Reinwood Community Junior School							3	3
Rowley Lane J I & N School		4					2	6
Scissett CE (VA) Academy		1						1
Spring Grove J I & N School		1			1		4	6
St John's CE(C) Primary School / Westmoor Primary School KS2		1						1
St Thomas CE (VC) Primary School	3	3		6	42	35	2	91
Thurstonland Endowed (VC) First School							1	1
Westmoor Primary School		1						1
Windmill Church of England Primary School		1						1
Woodside Green, A SHARE Primary Academy		2					1	3
Grand Total	197	470	195	348	297	190	306	2003

Tables E(i) to E(iii) below show how Reception places were allocated in this planning area at each of the last three National Offer Days, compared to the number of Reception places available at each school and the number of applicants resident in each school's Priority Admission Area (PAA). Blanks in the tables indicate a school does not have a PAA.

Table E(i)

2023/24	PAN	No of applicants living in PAA	No of places allocated	Vacancies	Waiting list
Huddersfield South East					
All Hallows' CE(VA) Primary School	30	43	23	7	0
Hill View Academy	30	49	19	11	0
Dalton School	70	65	59	11	0
Moldgreen Community Primary School	60	30	42	18	0
Netherhall St James CE(VC) I & N School	90	63	39	51	0
St Joseph's Catholic Academy Huddersfield	50		37	13	0
	330	250	219	111	0

Table E(ii)

2022/23	PAN	No of applicants living in PAA	No of places allocated	Vacancies	Waiting list
Huddersfield South East					
All Hallows' CE(VA) Primary School	30	53	30	0	2
Hill View Academy	30	39	19	11	0
Dalton School J I N	70	51	65	5	0
Moldgreen Community Primary School	60	40	49	11	0
Netherhall St James CE(VC) I & N School	90	69	45	45	0
St Joseph's Catholic Academy (Huddersfield)	50		28	22	0
	330	252	236	94	2

Table E(iii)

2021/22	PAN	No of applicants living in PAA	No of places allocated	Vacancies	Waiting list
Huddersfield South East					
All Hallows' CE(VA) Primary School	30	46	29	1	0
Hill View Academy	30	44	23	7	0
Dalton School J I N	70	57	68	2	0
Moldgreen Community Primary School	50	41	44	6	0
Netherhall St James CE(VC) I & N School	90	91	60	30	0
St Joseph's Catholic Primary School (Huddersfield)	50		29	21	0
	320	279	253	67	0