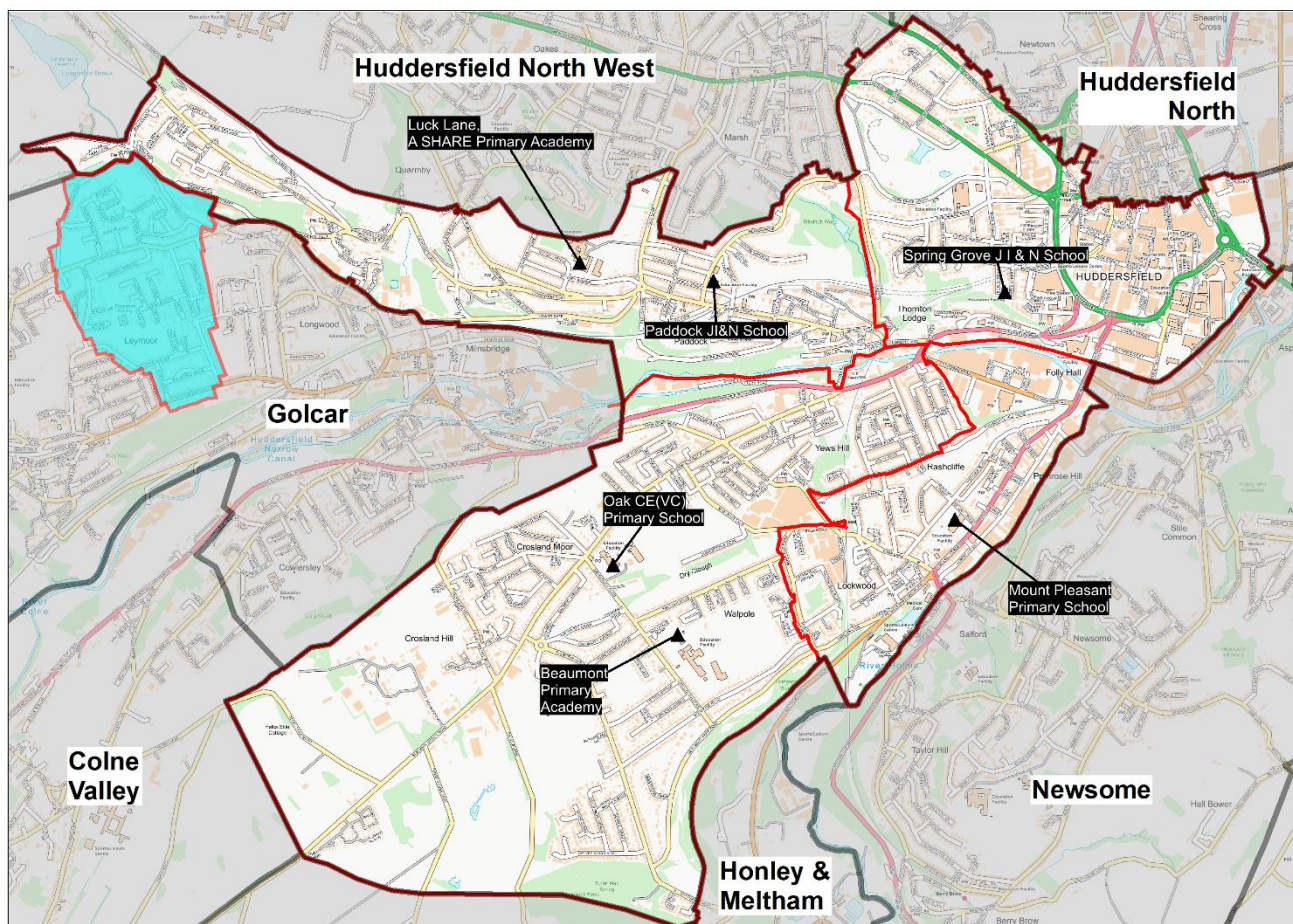


## Planning Area 17: Huddersfield South West



Contains Ordnance Survey data  
© Crown Copyright and database right 2023

- ❖ Beaumont Primary Academy
- ❖ Luck Lane, A SHARE Primary Academy (part of Royds Hall, A SHARE Academy)  
(The area shaded blue shows the priority admission area for Luck Lane, A SHARE Primary Academy, located in the Golcar planning area)
- ❖ Mount Pleasant Primary School
- ❖ Oak CE(VC) Primary School
- ❖ Paddock J I & N School
- ❖ Spring Grove J I & N School

**Overview:** The chart on page 170 (and Table B on page 171) shows that the demand for Reception places from children resident in this planning area is expected to be broadly static.

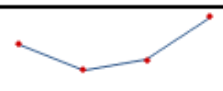
Beaumont Primary Academy and Oak CE(VC) Primary School share the same priority admission area. Luck Lane, A SHARE Academy has a priority admission area located in the Golcar planning area, previously linked to the Lily Park, A SHARE Academy site which closed in October 2022 (see Planning Area 10: Golcar for further details). However, most of Luck Lane’s pupils live outside this priority admission area in the Huddersfield South West planning area.

It is recognised there are currently surplus places in this planning area, however, a PAN reduction has been determined for Oak CE (VC) Primary School from 2024/25. The PAN will reduce from 120 to 60.

**In 2022/23** there were a number of unfilled places at most schools.

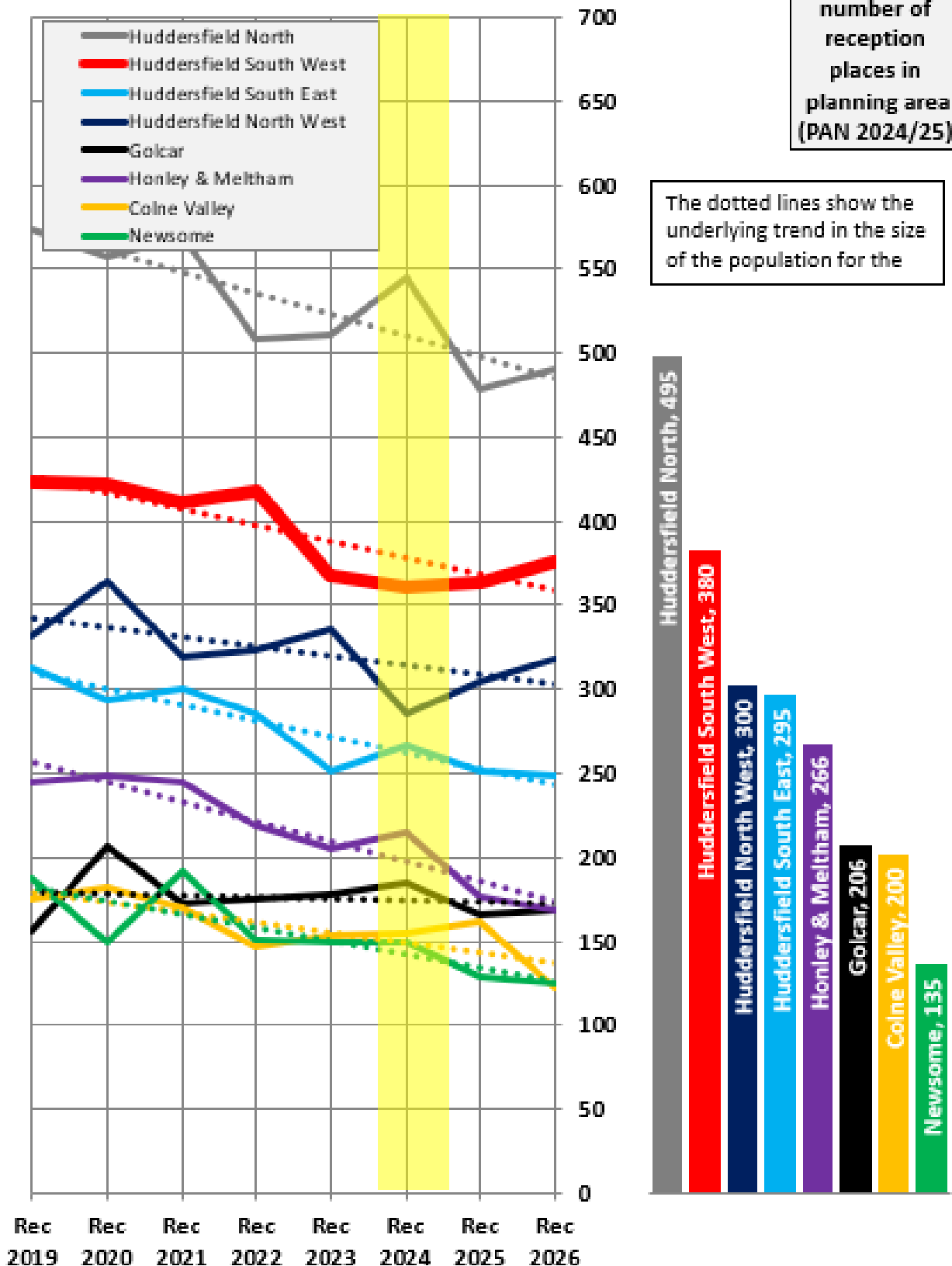
**In 2023/24** there were again a number of unfilled places at national offer day at most schools. The pattern of pupil distribution illustrates that the majority of children (73%) living in the planning area attend schools in the area, with a number of pupils (16%) attending schools here from neighbouring planning areas.

**For 2024, 2025 and 2026** population data indicate broadly static population towards 2026. There is a large housing development site in the south of this planning area where construction of approximately 200 dwellings has commenced and is likely to be complete in 2024. There is also a large development, of 770 dwellings, that has not yet commenced. There are other sites proposed in the Local Plan that could affect the demand for places in the longer term. There is no need for any additional places at this time.

<b>Place planning summary for Planning Area 17. Huddersfield South West</b>	
Place planning data for three cohorts of children: Reception, Y1 and Y2 <i>From NHS Oct 2022 and School Census Jan 2023</i> <i>Note numbers in [square brackets] show the <b>average</b> number of children per year group</i>	
<b>1256 [419] children live in this PA (NHS)</b> <ul style="list-style-type: none"> <li>912 [304] go to schools in this PA</li> <li>349 [116] go to schools in other Kirklees PAs</li> <li>7 [2] go to schools in non-mainstream provisions</li> <li>11 [4] go to schools in other LAs</li> <li>-23 [-8] are unknown</li> </ul>	<b>1092 [364] children go to school in this PA (Census)</b> <ul style="list-style-type: none"> <li>912 [304] Live in this PA</li> <li>178 [59] Live in other PAs</li> <li>2 [1] Live outside Kirklees</li> </ul>
Average number of places used per year group Number of reception places available Trend in number of children living in this PA per year group	364 380  <b>Broadly static</b>
Place planning strategy (assuming current patterns of migration, housing occupancy, parental preference etc) <ul style="list-style-type: none"> <li>Based on population data the projected need for places is below the capacity of available places</li> <li>On balance, considerably more children travel OUT to schools in neighbouring PAs than travel in to schools in this PA</li> <li><b>No need for additional places at this time</b></li> </ul>	

**Planning Area 17. Huddersfield South-West**  
**Chart showing pupil population trends and available school places**

population trends in neighbouring planning areas  
 Reception 2019 to Reception 2026 (NHS)



The chart above shows the size of each year group in the child population in the planning area and the neighbouring planning areas for Reception cohorts Sep 2019 to Sep 2026. The dotted line shows the underlying trend in the size of the pupil population for each area.

The bar chart shows the number of Reception class places available in each planning area, based on the Published Admission Numbers (PANs) of the schools in the area. The yellow shading highlights the data for Reception classes in September 2024.

Planning Area 17. Huddersfield South West																		
Table A. Number on roll - pupil census January 2023																		
School Name	PAN 2024/25	Admission Limit / PAN	Nursery					Primary										Total Pupils
	KS1	KS2	< 2 PT	2+ PT	3+ PT	4+ PT	FT	4+ PT	4+ FT	5+	6+	7+	8+	9+	10+			
Beaumont Primary Academy	90	90	0	0	0	0	53	0	89	89	91	89	91	89	91	682		
Mount Pleasant Primary School	90	90	0	11	48	0	0	0	88	86	88	85	88	91	87	672		
Oak CE(VC) Primary School	60	60	2	22	33	0	2	0	48	59	61	59	70	65	68	489		
Paddock J I & N School	50	50	0	8	32	0	5	0	46	54	50	39	48	57	49	388		
Royds Hall, A Share Academy : Luck Lane	60	60	0	0	0	0	0	0	43	40	71	49	50	54	81	388		
Spring Grove J I & N School	30	30	0	9	21	0	0	0	30	29	29	29	30	30	30	237		
	380	380	2	50	134	0	60	0	344	357	390	350	377	386	406			

The number on roll figures for Luck Lane, A SHARE Academy include pupils who were formerly on roll at Lily Park, A SHARE Academy. These pupils were offered places at Luck Lane, A SHARE Academy after the Lily Park site closed at the end of October 2022. This accounts for the larger year groups sizes in Year 2 and Year 6.

Planning Area 17 Huddersfield South West															
Table B. Number of pupils in each year cohort resident in the planning area - school year 2022-23 - (NHS Oct2022)															
future reception year groups				Infant 2022/23			Junior 2022/23				Secondary 2022/23				
Reception Sep 2026	Reception Sep 2025	Reception Sep 2024	Reception Sep 2023	Early years/KS1		Key Stage 2				Key Stage 3			KS4		
				Reception 2022/23	Year 1	Year 2	Year 3	Year 4	Year 5	Year 6	Year 7	Year 8	Year 9	Year 10	Year 11
376	364	361	368	418	411	422	423	447	424	424	455	415	445	427	403

## Planning Area 17. Huddersfield South West

Table C: Where do children living in the Huddersfield South West planning area go to school?

Reception - Year 6 (Jan 2023)

School Attended	Luck Lane, A SHARE Primary Academy	Mount Pleasant Primary School	Oak CE (VC) Primary School (Junior)/Beaumont Primary Academy	Paddock J I & N School	Spring Grove J I & N School	Grand Total
All Hallows' CE(VA) Primary School		1				1
Beaumont Primary Academy		45	532	2	1	580
Berry Brow I & N School		6	6		1	13
Birkby I & N School				2	2	4
Birkby Junior School			2	1	2	5
Boothroyd Primary Academy			1			1
Brambles Primary Academy			10	8	33	51
Christ Church CE Academy			2			2
Clough Head J & I School			1	1		2
Crow Lane Primary and Foundation Stage School			12	16		28
Dalton School		2	3		1	6
Fixby J & I School			2	1		3
Golcar J I & N School	2			25		25
Heaton Avenue, A SHARE Primary Academy					1	1
Helme Church of England Academy			5			5
Hill View Academy		1	2			3
Hillside Primary School		4	9	2	1	16
Honley CofE (VC) Junior, Infant and Nursery School			3		1	4
Lepton CE Primary Academy			1			1
Lindley Church of England Infant School			2	2	1	5
Lindley Junior School			1	2	1	4
Linthwaite Ardrone CE (VA) J & I School			12	3		15
Linthwaite Clough J I & Early Years Unit			14	1		15
Lowerhouses CE (VC) J I & EY School		5	4			9
Luck Lane, A SHARE Primary Academy		5	15	143	16	179
Marsden I & N School			1			1
Meltham CE (VC) Primary School			2			2
Moldgreen Community Primary School		1	2			3
Moorlands Primary School			3	43	5	51
Mount Pleasant Primary School		283	245	3	11	542
Netherhall Learning Campus Junior School		2	2		1	5
Netherhall St James C of E (VC) Infant and Nursery School				1		1
Netherton I & N School		1	25			26
New Mill Infant School		1				1
Newsome Junior School		4	12	1	7	24
Nields J I & N School			2	2		4
Oak CofE Primary School		49	342	3	8	402
Our Lady of Lourdes Catholic Primary Academy			2			2
Paddock J I & N School		2	26	215	22	265
Reinwood Community Junior School		1	8	36	6	51
Reinwood I & N School		1	3	31	1	36
Rowley Lane J I & N School			1		1	2
Scapegoat Hill J & I School				3		3
Shelley First School				1		1
South Crosland CE (VA) Junior School		10	31			41
Spring Grove J I & N School		5	13	2	156	176
St John's CE(VA) J & I School		2	3	11		16
St Joseph's Catholic Primary Academy (Dewsbury)					2	2
St Joseph's Catholic Primary Academy Huddersfield		1	8	3	4	16
St Patrick's Catholic Primary Academy (Huddersfield)		2	16	14	9	41
Upperthong J & I School			2			2
Wellhouse J & I School				2		2
Woodside Green, A SHARE Primary Academy			10			10
<b>Grand Total</b>	<b>2</b>	<b>434</b>	<b>1398</b>	<b>580</b>	<b>294</b>	<b>2706</b>

## Planning Area 17. Huddersfield South West

**Table D: Where do children attending school in Huddersfield South West live?**

Reception - Year 6 (Jan 2023)

School Attended

PAA of Residence	Beaumont Primary Academy	Luck Lane, A SHARE Primary Academy	Mount Pleasant Primary School	Oak CofE Primary School	Paddock J I & N School	Spring Grove J I & N School	Grand Total
Ashbrow School	2						2
Berry Brow I & N School / Newsome Junior School	7	1	10			2	20
Birkby I & N School / Birkby Junior School	9	26	6	10	10	16	77
Brockholes CE (VC) J & I School				2			2
Christ Church CE Academy	2	1	4				7
Crow Lane Primary and Foundation Stage School	1	26		1	2		30
Fixby J & I School	1		1				2
Golcar J I & N School		2	3		1		6
Grange Moor Primary School				3			3
Hillside Primary School	6		29	2	5		42
Lindley Church of England Infant School / Lindley Junior School		24			19	3	46
Linthwaite Clough J I & Early Years Unit	2				2		4
Lowerhouses CE (VC) Junior Infant and Early Years School			3				3
Luck Lane, A SHARE Primary Academy	2	39	1				42
Marsden I & N School / Marsden Junior School			1				1
Meltham Moor Primary School			1	3			4
Moldgreen Community Primary School		1					1
Moorlands Primary School		12	1		4	1	18
Mount Pleasant Primary School	45	5	283	49	2	5	389
Netherhall St James CE(VC) I & N School / Netherhall Learning Campus Junior School	1	3	4	1		2	11
Netherthong Primary School					2		2
Netherton I & N School / South Crosland CE (VA) Junior School	1	2		3			6
New Mill Infant School / New Mill Junior School (Learning Accord MAT)	1						1
Nields J I & N School					1		1
Oak CE (VC) Primary School (Junior)/Beaumont Primary Academy	532	15	245	342	26	13	1173
Paddock J I & N School	2	143	3	3	215	2	368
Reinwood I & N School / Reinwood Community Junior School	1	49			27	7	84
Spring Grove J I & N School	1	16	11	8	22	156	214
St Thomas CE (VC) Primary School	3	3	3		1		10
Woodside Green, A SHARE Primary Academy	10	16	4	4	4		38
<b>Grand Total</b>	<b>629</b>	<b>384</b>	<b>613</b>	<b>431</b>	<b>343</b>	<b>207</b>	<b>2607</b>

Tables E(i) to E(iii) below show how Reception places were allocated in this planning area at each of the last three National Offer Days, compared to the number of Reception places available at each school and the number of applicants resident in each school's Priority Admission Area (PAA). Blanks in the tables indicate a school does not have a PAA.

**Table E(i)**

2023/24	PAN	No of applicants living in PAA	No of places allocated	Vacancies	Waiting list
<b>Huddersfield South West</b>					
Beaumont Primary Academy	90	171	90	0	6
Oak CofE Primary School	120		36	84	0
Mount Pleasant Primary School	90	51	79	11	0
Paddock J I & N School	50	64	33	17	0
Luck Lane, A SHARE Primary Academy	60	44	34	26	0
Spring Grove J I & N School	30	43	30	0	2
	<b>440</b>	<b>373</b>	<b>302</b>	<b>138</b>	<b>8</b>

**Table E(ii)**

2022/23	PAN	No of applicants living in PAA	No of places allocated	Vacancies	Waiting list
<b>Huddersfield South West</b>					
Beaumont Primary Academy	90	181	90	0	10
Oak CofE Primary School	120		40	80	0
Mount Pleasant Primary School	90	64	84	6	0
Paddock J I & N School	50	70	38	12	0
Luck Lane, A SHARE Primary Academy	60		33	27	0
Spring Grove J I & N School	30	48	30	0	11
	<b>440</b>	<b>363</b>	<b>315</b>	<b>125</b>	<b>21</b>

**Table E(iii)**

2021/22	PAN	No of applicants living in PAA	No of places allocated	Vacancies	Waiting list
<b>Huddersfield South West</b>					
Beaumont Primary Academy	90	159	84	6	0
Oak CofE Primary School	120		39	81	0
Mount Pleasant Primary School	90	55	75	15	0
Paddock J I & N School	50	85	47	3	0
Luck Lane, A SHARE Primary Academy	60		33	27	0
Spring Grove J I & N School	30	35	30	0	20
	<b>440</b>	<b>334</b>	<b>308</b>	<b>132</b>	<b>20</b>