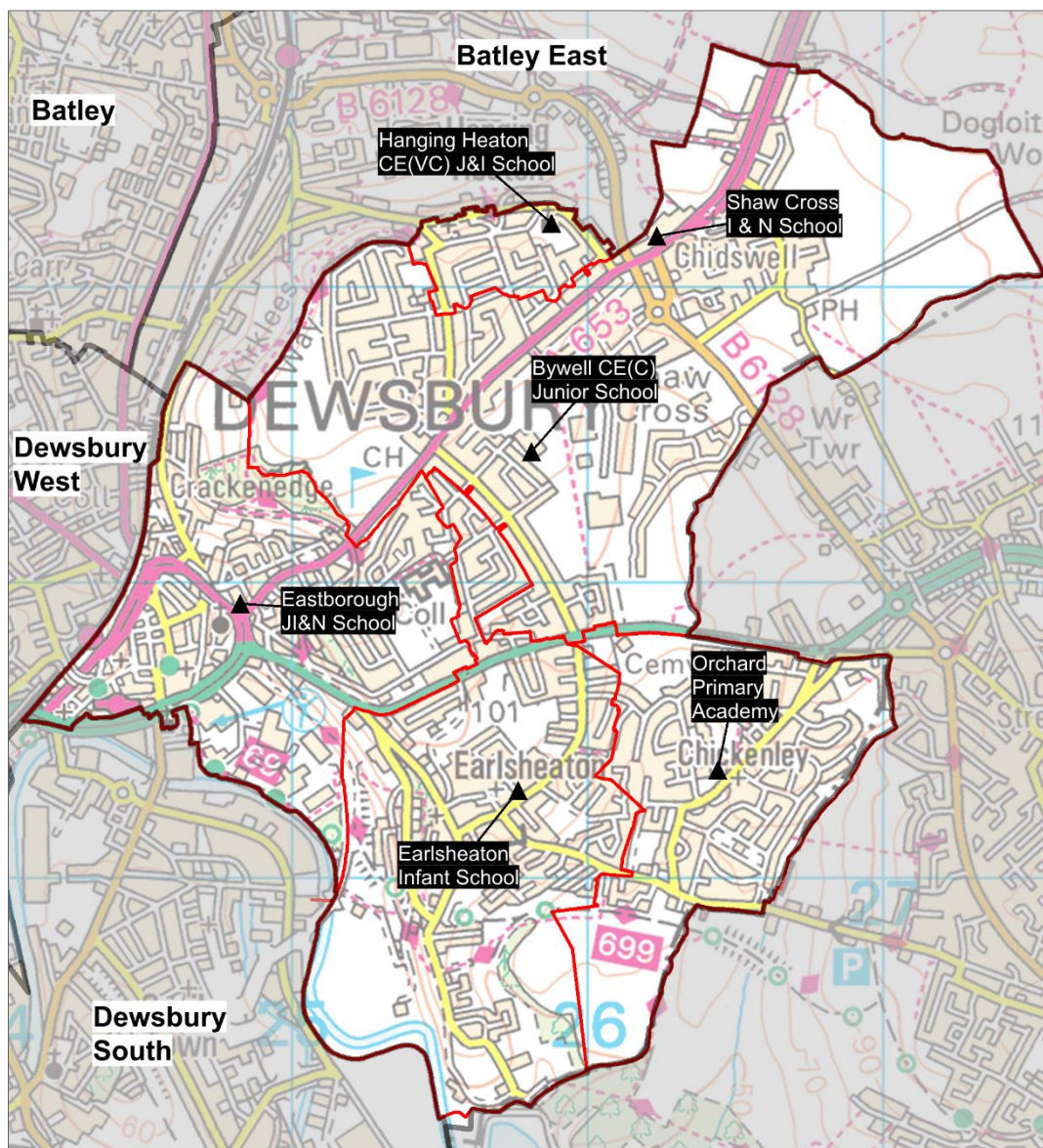


Planning Area 7: Dewsbury East



Contains Ordnance Survey data

© Crown Copyright and database right 2023


- ❖ Bywell CE(VC) Junior School
- ❖ Earlsheaton Infant School
- ❖ Eastborough J I & N School
- ❖ Hanging Heaton CE(VC) J & I School
- ❖ Orchard Primary Academy
- ❖ Shaw Cross I & N School

Overview: The chart on page 100 (and Table B on page 101) shows that the demand for Reception places from children resident in this planning area is expected to be broadly static, with some fluctuations. This planning area borders Wakefield and there is modest outward migration.

In 2022/23 there were unfilled places at one school.

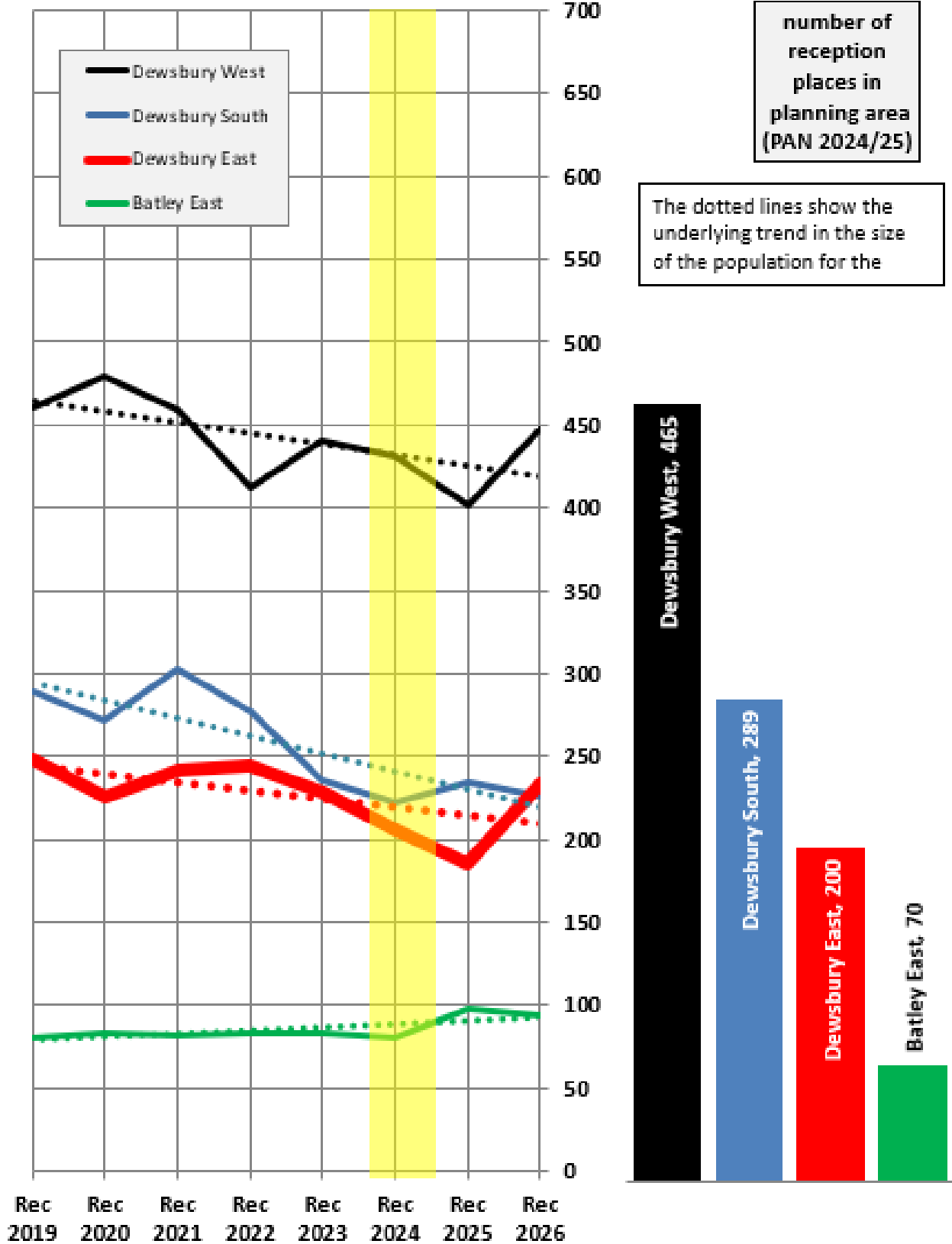
In 2023/24 there were a number of unfilled places at national offer day at two schools that admit Reception age children. The pattern of pupil distribution illustrates that the majority of children (72%) living in the planning area attend schools in the area, with a number of pupils (11%) attending schools here from neighbouring planning areas.

For 2024, 2025 and 2026 population data indicate the continuation of a declining trend towards 2025, before population recovers somewhat in 2026. There is one housing development site in this planning area where building has commenced on 280 dwellings and is expected to be complete in around five years. There is also a proposed strategic housing development site in the Local Plan in this planning area. Additional places are not required at this time, however, this will remain under constant review given continuing housing development. This planning area borders both Leeds and Wakefield and so monitoring of cross-LA pupil distribution and liaison with colleagues in neighbouring authorities will continue.

Place planning summary for Planning Area 7. Dewsbury East	
Place planning data for three cohorts of children: Reception, Y1 and Y2 <i>From NHS Oct 2022 and School Census Jan 2023</i> <i>Note numbers in [square brackets] show the average number of children per year group</i>	
716 [239] children live in this PA (NHS) <ul style="list-style-type: none"> 514 [171] go to schools in this PA 91 [30] go to schools in other Kirklees PAs 4 [1] go to schools in non-mainstream provisions 62 [21] go to schools in other LAs 45 [15] are unknown 	584 [195] children go to school in this PA (Census) <ul style="list-style-type: none"> 514 [171] Live in this PA 63 [21] Live in other PAs 7 [2] Live outside Kirklees
Average number of places used per year group Number of reception places available Trend in number of children living in this PA per year group	195 200  Broadly static with fluctuations
Place planning strategy (assuming current patterns of migration, housing occupancy, parental preference etc) <ul style="list-style-type: none"> Based on population data the projected need for places is below the capacity of available places On balance, slightly more children travel OUT to schools in neighbouring PAs than travel in to schools in this PA There is no need for additional places at this time, however, this will remain under constant review given continuing housing development. 	

Planning Area 7. Dewsbury East - Chart showing pupil population trends and available school places

population trends in neighbouring planning areas
Reception 2019 to Reception 2026 (NHS)



The chart above shows the size of each year group in the child population in the planning area and the neighbouring planning areas for Reception cohorts Sep 2019 to Sep 2026. The dotted line shows the underlying trend in the size of the pupil population for each area.

The bar chart shows the number of Reception class places available in each planning area, based on the Published Admission Numbers (PANs) of the schools in the area. The yellow shading highlights the data for Reception classes in September 2024.

Planning Area 7. Dewsbury East																		
Table A. Number on roll - pupil census January 2023																		
School Name	PAN 2024/25	Admission Limit / PAN	Nursery					Primary										Total Pupils
	KS1	KS2	< 2 PT	2+ PT	3+ PT	4+ PT	FT	4+ PT	4+ FT	5+	6+	7+	8+	9+	10+			
Bywell CE (VC) Junior School		97	0	0	0	0	0	0	0	0	0	97	97	96	98	388		
Earlsheaton Infant School	40		0	0	0	0	0	0	38	33	35	0	0	0	0	106		
Eastborough J I & N School	30	30	0	2	22	0	0	0	28	30	28	30	29	29	30	228		
Hanging Heaton CE (VC) J & I School	20	20	0	0	0	0	0	0	20	20	18	19	19	19	19	134		
Orchard Primary Academy School	50	50	0	0	0	0	60	0	49	54	57	50	46	51	47	414		
Shaw Cross I & N School	60		0	10	34	0	23	0	60	60	53	0	0	0	0	240		
	200	197	0	12	56	0	83	0	195	197	191	196	191	195	194			

Planning Area 7 Dewsbury East															
Table B. Number of pupils in each year cohort resident in the planning area - school year 2022-23 - (NHS Oct2022)															
future reception year groups				Infant 2022/23			Junior 2022/23				Secondary 2022/23				
				Early years/KS1			Key Stage 2				Key Stage 3			KS4	
Reception Sep 2026	Reception Sep 2025	Reception Sep 2024	Reception Sep 2023	Reception 2022/23	Year 1	Year 2	Year 3	Year 4	Year 5	Year 6	Year 7	Year 8	Year 9	Year 10	Year 11
234	186	206	229	244	242	225	249	243	255	241	256	274	209	240	245

Planning Area 7. Dewsbury East

**Table C: Where do children living in the Dewsbury East planning area go to school?
Reception - Year 6 (Jan 2023)**

School Attended	Earlsheaton Infant School / Bywell CE (VC) Junior School	Eastborough J I & N School	Hanging Heaton CE (VC) J & I School	Orchard Primary Academy	Shaw Cross I & N School / Bywell CE (VC) Junior School	Grand Total
Batley Parish CE (VA) J I & N School					3	3
Battysford CE(VC) Primary School	1					1
Birstall Primary Academy	1				1	2
Boothroyd Primary Academy	4	7		1	11	23
Bywell CE (VC) Junior School	119	23	10	39	139	330
Carlton J & I School		3			1	4
Co-op Academy Smithies Moor				2	2	4
Crossley Fields J & I School	2	5		1	2	10
Diamond Wood Community Academy				1		1
Earlsheaton Infant School	71	7		19	8	105
Eastborough J I & N School	9	133		1	7	150
Field Lane Junior Infant & Nursery School		4			3	7
Fieldhead Primary Academy				1		1
Hanging Heaton CE (VC) J & I School	6	7	33	2	71	119
Headfield CE (C) Junior School	5	2			1	8
Headlands CE (VC) J I & N School		2				2
Heckmondwike Primary School		1			2	3
Holy Spirit Catholic Primary Academy		1		1		2
Howard Park Community School					2	2
Hyrstmount Junior School		1	1			2
Littleton J I & N School	2					2
Lydgate J & I School					14	14
Mill Lane Primary School		17	7		11	35
Moorlands Primary School				3		3
Old Bank Academy					1	1
Orchard Primary Academy	52	8		246	17	323
Overthorpe CofE Academy		1			1	2
Park Road J I & N School	1				1	2
Pentland I & N School			1		2	3
Ravensthorpe CE (VC) Junior School	4	1				5
Savile Town CE (VC) I & N School	1			1	3	5
Shaw Cross I & N School	15	14	6	8	114	157
St John's CE(C) Primary School	1	1			1	3
St Joseph's Catholic Primary Academy (Dewsbury)	3	1	2	1	4	11
St Mary's Catholic Primary Academy	7	3	1		2	13
St. Paulinus Catholic Primary Academy	8	18	1	7	18	52
Thornhill J & I School		2				2
Thornhill Lees CE (VC) I & N School		1				1
Warwick Road Primary School		1			6	7
Westmoor Primary School	2	3	1			6
Windmill CE(VC) Primary School	2				1	3
Grand Total	316	267	63	334	449	1429

Planning Area 7. Dewsbury East

Table D: Where do children attending school in Dewsbury East live?

Reception - Year 6 (Jan 2023)

School Attended

PAA of Residence	Bywell CE (VC) Junior School	Earlsheaton Infant School	Eastborough J I & N School	Hanging Heaton CE (VC) J & I School	Orchard Primary Academy	Shaw Cross I & N School	Grand Total
Boothroyd Primary Academy	3		15				18
Carlinghow Academy	3			2			5
Carlton J & I School	1		6				7
Co-op Academy Smithies Moor	1		1				2
Crossley Fields J & I School				1			1
Diamond Wood Community Academy / Ravensthorpe CE (VC) Junior School	1	1	1		1	1	5
Earlsheaton Infant School / Bywell CE (VC) Junior School	119	71	9	6	52	15	272
Eastborough J I & N School	23	7	133	7	8	14	192
Field Lane J I & N School			1				1
Fieldhead Primary Academy				1			1
Hanging Heaton CE (VC) J & I School	10			33		6	49
Healey J I & N School	4	1		4			9
Heaton Avenue, A SHARE Primary Academy	1						1
Hightown J I & N School			4				4
Hillside Primary School	1						1
Littletown J I & N School					1		1
Lydgate J & I School	11			1	1	7	20
Manorfield I & N School / Staincliffe CE (VC) Junior School	2		2		1		5
Mill Lane Primary School	10			6	2	4	22
Millbridge, A SHARE Primary Academy			2				2
Norristhorpe J & I School					2		2
Orchard Primary Academy	39	19	1	2	246	8	315
Overthorpe C of E Academy					1	1	2
Park Road J I & N School	1		2			2	5
Pentland I & N School / Headfield CE (VC) Junior School	3						3
Purlwell I & N School / Hyrstmount Junior School			1				1
Savile Town CE(VC) I & N School / Headfield CE (VC) Junior School	2				1		3
Shaw Cross I & N School / Bywell CE (VC) Junior School	139	8	7	71	17	114	356
St John's CE(C) Primary School / Westmoor Primary School KS2			8		2		10
Thornhill J & I School	2						2
Thornhill Lees CE (VC) I & N School / Headfield CE (VC) Junior School	1		5		5		11
Warwick Road Primary School			2		1		3
Westmoor Primary School	1		4		1		6
Grand Total	378	107	204	134	342	172	1337

Tables E(i) to E(iii) below show how Reception places were allocated in this planning area at each of the last three National Offer Days, compared to the number of Reception places available at each school and the number of applicants resident in each school's Priority Admission Area (PAA). Blanks in the tables indicate a school does not have a PAA.

Table E(i)

2023/24	PAN	No of applicants living in PAA	No of places allocated	Vacancies	Waiting list
Dewsbury East					
Earlsheaton Infant School	40	43	35	5	0
Eastborough J I & N School	30	38	30	0	4
Hanging Heaton CE (VC) J & I School	20	10	20	0	6
Orchard Primary Academy	50	52	40	10	0
Shaw Cross I & N School	60	73	60	0	10
	200	216	185	15	20

Table E(ii)

2022/23	PAN	No of applicants living in PAA	No of places allocated	Vacancies	Waiting list
Dewsbury East					
Earlsheaton Infant School	40	46	40	0	0
Eastborough J I & N School	30	37	30	0	1
Hanging Heaton CE (VC) J & I School	20	6	20	0	6
Orchard Primary Academy	50	52	40	10	0
Shaw Cross I & N School	60	78	60	0	8
	200	219	190	10	15

Table E(iii)

2021/22	PAN	No of applicants living in PAA	No of places allocated	Vacancies	Waiting list
Dewsbury East					
Earlsheaton Infant School	40	46	40	0	10
Eastborough J I & N School	30	39	29	1	0
Hanging Heaton CE (VC) J & I School	20	6	20	0	5
Orchard Primary Academy	60	63	46	14	0
Shaw Cross I & N School	60	68	60	0	3
	210	222	195	15	18