

**WILDLIFE AND COUNTRYSIDE ACT 1981 – SECTION 53
WEST YORKSHIRE METROPOLITAN COUNTY COUNCIL DEFINITIVE MAP AND
STATEMENT FOR THE KIRKLEES AREA**

**KIRKLEES COUNCIL (MELTHAM 24 & 59 – MEAN LANE) DEFINITIVE MAP
MODIFICATION ORDER 2024**


This Order is made by Kirklees Council under Section 53(2)(b) of the Wildlife and Countryside Act 1981 (“the Act”) because it appears to that authority that the West Yorkshire Metropolitan County Council Definitive Map and Statement for the Kirklees Area require modification in consequence of an event specified in Section 53(3)(c)(ii), namely the discovery by the Authority of evidence which (when considered with all other relevant evidence available to them) shows that a highway of a particular description ought to be there shown as a highway of a different description.

The Authority has consulted with every local authority whose area includes land to which the Order relates. Kirklees Council hereby order that:

1. For the purpose of this Order the relevant date is 25 January 2024.
2. The West Yorkshire Metropolitan County Council Definitive Map and Statement for the Kirklees Area shall be modified as described in Parts I & II of the Schedule and shown on the map attached to the Order.
3. This Order shall take effect on the date it is confirmed and may be cited as the “Kirklees Council (Meltham 24 & 59 – Mean Lane) Definitive Map Modification Order 2024”.

GIVEN UNDER the)
CORPORATE COMMON SEAL of)
THE BOROUGH OF KIRKLEES)
this Twentieth day of February)
Two Thousand and Twenty Four)

LEUyatt



021130

Service Director – Legal, Governance & Commissioning/Authorised Signatory

**KIRKLEES COUNCIL (MELTHAM 24 & 59 – MEAN LANE), DEFINITIVE MAP
MODIFICATION ORDER 2024**

SCHEDULE

PART I - MODIFICATION OF THE DEFINITIVE MAP

DESCRIPTION OF PATH OR WAY TO BE UPGRADED

The full length and width of Meltham 24 & 59 at present shown in the map and statement as two 1.2 metre wide public footpaths commencing at the southwest corner of the Cricket Ground at the eastern end of the section of Mean Lane that is a public carriageway at Grid Reference SE 1019 1096 (Point A on the map) and collectively leading north-easterly for some 500 metres then easterly for some 410 metres under the dismantled railway and across Meltham Dike to join Huddersfield Road (B6108) opposite Bent Ley Mill at Grid Reference SE 1094 1125 (Point B on the map) are to be upgraded to public bridleway status as indicated on the map annexed hereto by the continuous black line with cross bars at intervals some 910 metres in length with a varying width between 3 metres and 10 metres, as shown shaded pink on the map.

PART II

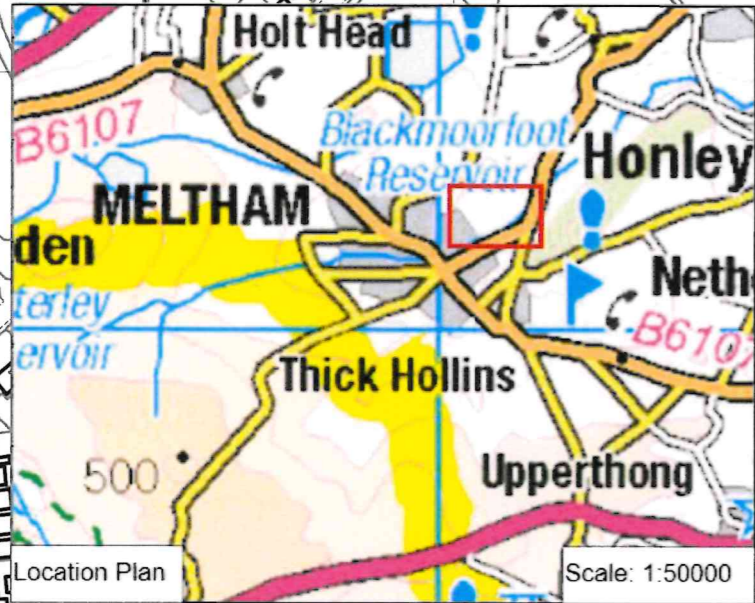
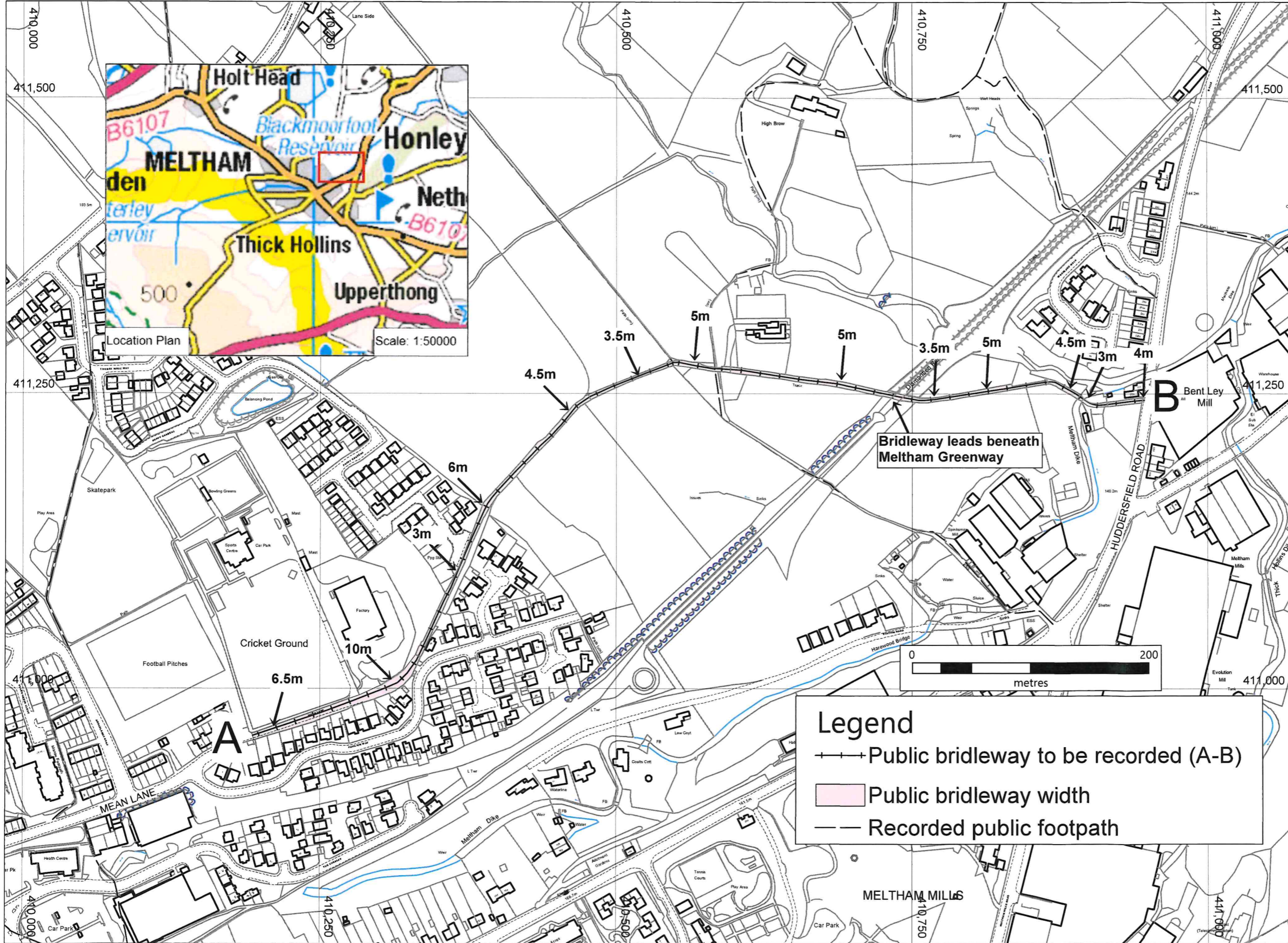
MODIFICATION OF DEFINITIVE STATEMENT

VARIATION OF PARTICULARS OF PATH OR WAY

The existing entries for Meltham 24 & 59 shall be deleted and replaced with the following statement:


Path No.	Map Reference	Description of Route	Nature of Surface	Approximate Length (M)	Width (M)	General
24	SE 11 SW	Bridleway known as Mean Lane some 910 metres in length commencing at the southwest corner of the Cricket Field at the eastern end of the section of Mean Lane that is a public carriageway and leading north-easterly for some 500 metres then easterly for some 410 metres under the dismantled railway and across Meltham Dike to join Huddersfield Road (B6108) opposite Bent Ley Mill.	Tarmac Roughly metalled Earth/Stone	160 390 360	Varying between 3 and 10 metres as shown shaded pink on the map attached to Kirklees Council (Meltham 24 & 59 – Mean Lane) Definitive Map Modification Order 2024.	1 bridge

Map - Kirklees Council (Meltham 24 & 59 - Mean Lane) Definitive Map Modification Order



Legend


- Public bridleway to be recorded (A-B)
- Public bridleway width
- Recorded public footpath



Map prepared on:
04/01/2024

Scale:
1:3000 @A3

© Crown Copyright
and database right
2024.
Ordnance Survey
AC0000851069



Dated 20th February 2024

**WILDLIFE AND COUNTRYSIDE ACT 1981
KIRKLEES COUNCIL
(MELTHAM 24 & 59 – MEAN LANE)
DEFINITIVE MAP MODIFICATION ORDER 2024**

**Kirklees Council
Legal Services
PO Box 1720
Huddersfield
HD1 9EL**