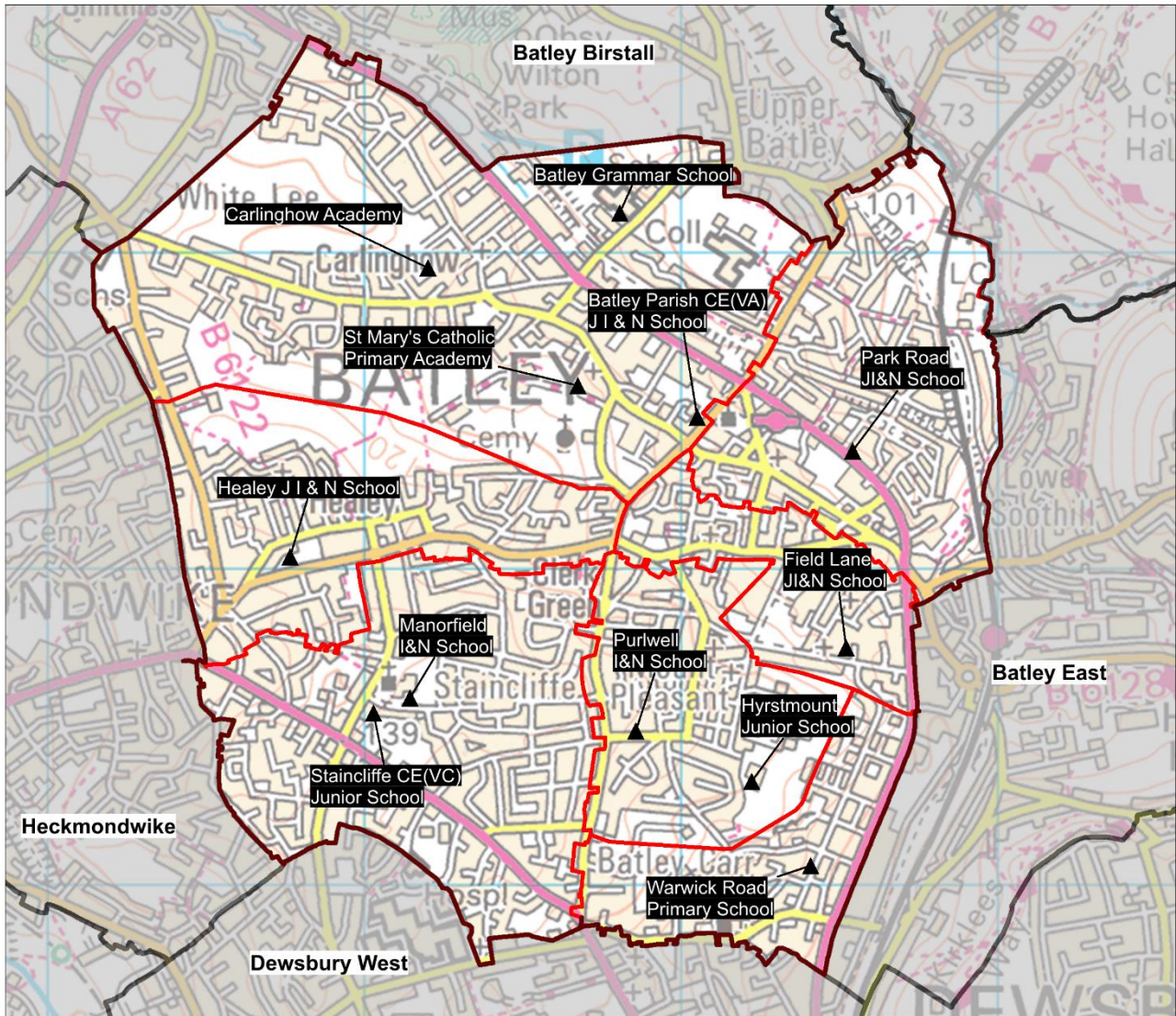


Planning Area 1: Batley



Contains Ordnance Survey data

© Crown Copyright and database right 2023

- ❖ Batley Grammar School
- ❖ Batley Parish CE(VA) J I & N School
- ❖ Carlinghow Academy
- ❖ Field Lane J I & N School
- ❖ Healey J I & N School
- ❖ Hyrstmount Junior School
- ❖ Manorfield I & N School
- ❖ Park Road J I & N School
- ❖ Purlwell I & N School
- ❖ St Mary's Catholic Primary Academy
- ❖ Staincliffe CE(VC) Junior School
- ❖ Warwick Road Primary School

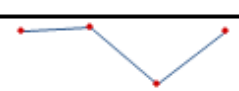
Overview: The chart on page 58 (and Table B on page 59) shows that the demand for Reception places from children resident in this planning area is expected to be broadly static overall, with fluctuations.

It is recognised there are currently surplus places in this planning area, however, a PAN reduction has been determined for Manorfield I & N School from 2024/25. The PAN will reduce from 90 to 60, which will reduce this surplus to some extent.

In 2022/23 there were unfilled places at national offer day across most of the schools.

In 2023/24 there were unfilled places at national offer day across seven of the ten schools that admit Reception age children. The pattern of pupil distribution illustrates that the majority of children (73%) living in the planning area attend schools in the area, with a number of pupils (22%) attending schools here from neighbouring planning areas. More children travel into this planning area than go out.

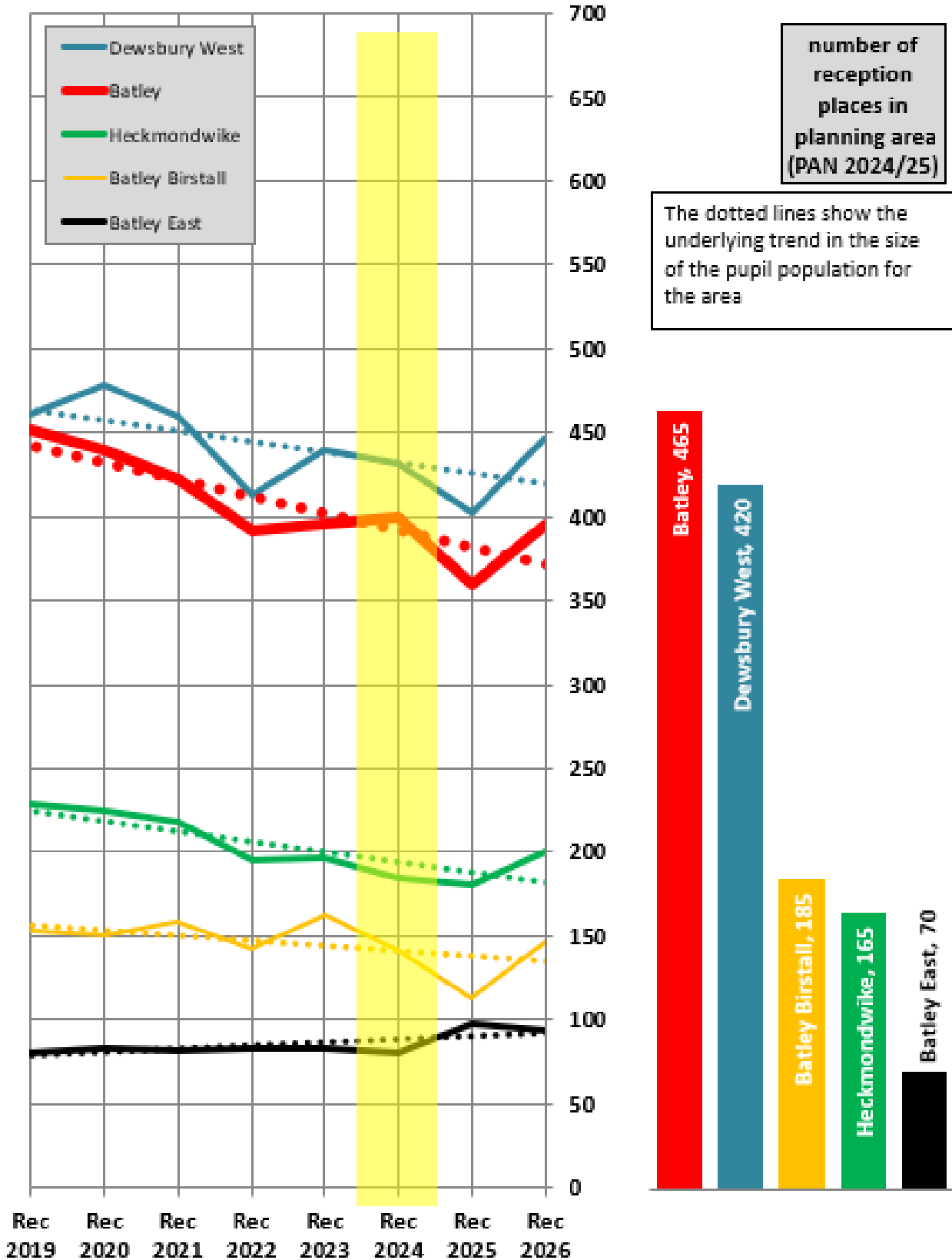
For 2024, 2025 and 2026 population data indicate a broadly static population, albeit with a significant single year dip in 2025. Engagement with the local school system is required about the level of surplus places in this planning area and opportunities that may exist.

Place planning summary for Planning Area 1. Batley	
Place planning data for three cohorts of children: Reception, Y1 and Y2 From NHS Oct 2022 and School Census Jan 2023 Note numbers in [square brackets] show the average number of children per year group	
1313 [438] children live in this PA (NHS) <ul style="list-style-type: none"> 956 [319] go to schools in this PA 191 [64] go to schools in other Kirklees PAs 5 [2] go to schools in non-mainstream provisions 11 [4] go to schools in other LAs 150 [50] are unknown 	1237 [412] children go to school in this PA (Census) <ul style="list-style-type: none"> 956 [319] Live in this PA 272 [91] Live in other PAs 9 [3] Live outside Kirklees
Average number of places used per year group Number of reception places available Trend in number of children living in this PA per year group	412 465  Broadly static with fluctuations
Place planning strategy (assuming current patterns of migration, housing occupancy, parental preference etc) <ul style="list-style-type: none"> Based on population data the projected need for places is below capacity of available places On balance, more children travel IN to schools in the PA from neighbouring PAs than travel out to schools in other PAs Engagement with the local school system is required about the level of surplus places in this planning area and opportunities that may exist. 	

Planning Area 1. Batley

Chart showing pupil population trends and available school places

population trends in neighbouring planning areas
Reception 2019 to Reception 2026 (NHS)



number of
reception
places in
planning area
(PAN 2024/25)

The dotted lines show the
underlying trend in the size
of the pupil population for
the area

The chart above shows the size of each year group in the child population in the planning area and the neighbouring planning areas for Reception cohorts Sep 2019 to Sep 2026. The dotted line shows the underlying trend in the size of the pupil population for each area.

The bar chart shows the number of Reception class places available in each planning area, based on the Published Admission Numbers (PANs) of the schools in the area. The yellow shading highlights the data for Reception classes in September 2024.

Planning Area 1. Batley																		
Table A. Number on roll - pupil census January 2023																		
School Name	PAN 2024/25		Admission Limit / PAN	Nursery						Primary								Total Pupils
	KS1	KS2		< 2 PT	2+ PT	3+ PT	4+ PT	FT	4+ PT	4+ FT	5+	6+	7+	8+	9+	10+		
Batley Grammar School	27	27	0	0	0	0	0	0	0	27	30	30	30	30	31	31	209	
Batley Parish CE (A) J I & N School	30	30	0	0	0	0	0	0	28	29	25	32	26	28	30	198		
Carlthow Academy	50	50	0	11	14	0	6	0	28	37	36	35	39	47	33	286		
Field Lane J I & N School	30	30	0	1	17	0	3	0	30	30	30	30	30	30	30	231		
Healey J I & N School	55	55	0	7	23	0	7	0	47	47	38	48	49	50	54	370		
Hyrstmount Junior School		90	0	0	0	0	0	0	0	0	0	58	64	67	91	280		
Manorfield I & N School	60		2	22	51	0	1	0	59	67	80	0	0	0	0	282		
Park Road J I & N School	30	30	0	0	0	0	0	0	27	30	27	29	24	30	30	197		
Purlwell I & N School	90		0	5	35	0	6	0	54	65	70	0	0	0	0	235		
St Mary's Catholic Primary School	45	45	0	2	13	0	0	0	34	41	38	38	43	43	44	296		
Staincliffe CE (VC) Junior School		90	0	0	0	0	0	0	0	0	0	80	90	84	88	342		
Warwick Road J I & N School	48	48	0	6	24	0	0	0	48	50	54	52	47	48	55	384		
	465	495	2	54	177	0	23	0	382	426	428	432	442	458	486			

Planning Area 1 Batley															
Table B. Number of pupils in each year cohort resident in the planning area - school year 2022-23 - (NHS Oct2022)															
future reception year groups				Infant 2022/23			Junior 2022/23				Secondary 2022/23				
Reception Sep 2026	Reception Sep 2025	Reception Sep 2024	Reception Sep 2023	Early years/KS1		Key Stage 2				Key Stage 3			KS4		
				Reception 2022/23	Year 1	Year 2	Year 3	Year 4	Year 5	Year 6	Year 7	Year 8	Year 9	Year 10	Year 11
396	359	400	396	392	422	439	452	425	442	477	463	431	486	471	454

Planning Area 1. Batley

Table C: Where do children living in the Batley planning area go to school?

Reception - Year 6 (Jan 2023)

School Attended	Carlinghow Academy	Field Lane J I & N School	Healey J I & N School	Manorfield I & N School / Staincliffe CE (VC) Junior School	Park Road J I & N School	Purlwell I & N School / Hyrtmount Junior School	Warwick Road Primary School	Grand Total
Batley Grammar School	59	3	23	29	22	14	8	158
Batley Parish CE (VA) J I & N School	41	21	31	26	26	14	2	161
Battysford CE(VC) Primary School	2		2					4
Birkenshaw C.E. (C) Primary School	1							1
Birstall Primary Academy	26				1			27
Boothroyd Primary Academy				4				4
Bywell CE (VC) Junior School	3		4	2	1			10
Carlinghow Academy	178	5	13	8	2	6		212
Carlton J & I School			3	7	4		30	44
Co-op Academy Smithies Moor	10		6		1			17
Crossley Fields J & I School	1		1	6				8
Crowlees CE (VC) J & I School				1				1
Dalton School	1							1
Diamond Wood Community Academy				1				1
Earlsheaton Infant School			1					1
Eastborough J I & N School		1		2	2	1	2	8
Field Lane Junior Infant & Nursery School	3	57	12	31	14	22	20	159
Fieldhead Primary Academy	1	1						2
Gomersal Primary School	4							4
Gomersal St Mary's CE (C) Primary School	2		1	1				4
Hanging Heaton CE (VC) J & I School	2		4					6
Hartshead J & I School				2				2
Headfield CE (C) Junior School				8			1	9
Headlands CE (VC) J I & N School	6		4	2				12
Healey Junior Infant and Nursery School	10	4	148	43		4		209
Heckmondwike Primary School	2		17	13	1			33
Holy Spirit Catholic Primary Academy	5		11	12	1			29
Hopton Primary School	1							1
Howard Park Community School	1		2					3
Hyrtmount Junior School	12	4	14	66	4	129	9	238
Littletown J I & N School	1							1
Lydgate J & I School			2	5	2			9
Manorfield I & N School	6	2	26	137		4		175
Mill Lane Primary School	6	2	2	8	4	2	4	28
Millbridge, A SHARE Primary Academy	4			1				5
Norristhorpe J & I School	3		4	9		1		17
Orchard Primary Academy				1			1	2
Overthorpe CofE Academy				1			1	2
Park Road J I & N School	23	8	7	6	92	4	5	145
Pentland I & N School			2	1			2	5
Purlwell I & N School	4	3	10	49	4	82	5	157
Ravensthorpe CE (VC) Junior School				2		1		3
Savile Town CE (VC) I & N School			2	1				3
Shaw Cross I & N School					2			2
St John's CE(C) Primary School				10			1	11
St Joseph's Catholic Primary Academy (Dewsbury)	1		5	30	2	1	11	50
St Mary's Catholic Primary Academy	92	6	56	12	12	6		184
St Patrick's Catholic Primary Academy	5		1	1				7
St Peter's CE (VA) Junior, Infant and Early Years School	9		1		1			11
St. Paulinus Catholic Primary Academy	2			11				13
Staincliffe CE (VC) Junior School	4	3	36	226		4	2	275
Thornhill J & I School				2				2
Warwick Road Primary School	7		14	29	6	18	171	245
Westmoor Primary School	1		2	13			1	17
Windmill CE(VC) Primary School	42		5	3	24			74
Grand Total	581	120	472	822	228	313	276	2812

Planning Area 1. Batley

Table D: Where do children attending school in Batley live?

Reception - Year 6 (Jan 2023)

School Attended

PAA of Residence	Batley Grammar School	Batley Parish CE (VA) J I & N School	Carlinghow Academy	Field Lane Junior Infant & Nursery School	Healey Junior Infant and Nursery School	Hyrtmount Junior School	Manorfield I & N School	Park Road J I & N School	Purlwell I & N School	St Mary's Catholic Primary Academy	Staincliffe CE (VC) Junior School	Warwick Road Primary School	Grand Total
Battleyford CE (VC) Primary School										1			1
Birkenshaw CE(C) Primary School		1								3			4
Birstall Primary Academy	3	2	9		1					7	1		23
Boothroyd Primary Academy				3			1		3		5	2	14
Carlinghow Academy	59	41	178	3	10	12	6	23	4	92	4	7	439
Carlton J & I School	2	1		1		3		3	5	1	5	40	61
Christ Church CE Academy			2										2
Co-op Academy Smithies Moor	5	4	9	1	58	7	4	1	3	6	4	3	105
Crossley Fields J & I School										1			1
Crowlees CE (VC) J & I School		2											2
Diamond Wood Community Academy / Ravensthorpe CE (VC) Junior School	1					4						1	6
Earlsheaton Infant School / Bywell CE (VC) Junior School								1		7			8
Eastborough J I & N School				4		1				3		1	9
Field Lane J I & N School	3	21	5	57	4	4	2	8	3	6	3		116
Fieldhead Primary Academy	1		10							4			15
Fixby J & I School									1				1
Gomersal St Mary's CE(VC) Primary School / Gomersal Primary School					1					1			2
Hanging Heaton CE (VC) J & I School						1				1			2
Headlands CE (VC) J I & N School	2				1					2			5
Healey J I & N School	23	31	13	12	148	14	26	7	10	56	36	14	390
Heckmondwike Primary School	4	5		1	45	4	11	1	6	4	12	3	96
Hightown J I & N School					2	1	1		1				5
Hillside Primary School											1		1
Hopton Primary School		1											1
Littleton J I & N School										1			1
Lydgate J & I School	7	5		17		1	1	31	1	23		6	92
Manorfield I & N School / Staincliffe CE (VC) Junior School	29	26	8	31	43	66	137	6	49	12	226	29	662
Mill Lane Primary School		3		1		4		2		3			13
Millbridge, A SHARE Primary Academy	1	3	3	1	2	2			2	1	1		16
Norristhorpe J & I School										1			1
Old Bank Academy				3						2			5
Overthorpe C of E Academy								2		2			4
Park Road J I & N School	22	26	2	14		4		92	4	12		6	182
Purlwell I & N School / Hyrtmount Junior School	14	14	6	22	4	129	4	4	82	6	4	18	307
Scholes Village Primary School					3								3
Shaw Cross I & N School / Bywell CE (VC) Junior School		3		3				1		2		6	15
St John's CE(C) Primary School / Westmoor Primary School KS2	11	1	2	12	3	7	3	5	4	3	13	21	85
Thornhill J & I School								1					1
Thornhill Lees CE (VC) I & N School / Headfield CE (VC) Junior School	2		2						1			3	8
Warwick Road Primary School	8	2		20		9		5	5		2	171	222
Westmoor Primary School	3	1		2	8	6	9	2	5	2	25	20	83
Windmill Church of England Primary School	7	2	4	2						9		1	25
Grand Total	207	195	253	210	333	279	205	195	189	274	342	352	3034

Tables E(i) to E(iii) below show how Reception places were allocated in this planning area at each of the last three National Offer Days, compared to the number of Reception places available at each school and the number of applicants resident in each school's Priority Admission Area (PAA). Blanks in the tables indicate a school does not have a PAA.

Table E(i)

2023/24	PAN	No of applicants living in PAA	No of places allocated	Vacancies	Waiting list
Batley					
Batley Grammar School	27		27	0	2
Batley Parish CE (VA) J I & N School	30		23	7	0
Carlinghow Academy	50	81	28	22	0
Field Lane J I & N School	30	18	30	0	21
Healey J I & N School	55	55	41	14	0
Manorfield I & N School	90	105	56	34	0
Park Road J I & N School	30	19	24	6	0
Purlwell I & N School	90	34	55	35	0
St Mary's Catholic Primary Academy	45		40	5	0
Warwick Road Primary School	48	32	48	0	11
	495	344	372	123	34

Table E(ii)

2022/23	PAN	No of applicants living in PAA	No of places allocated	Vacancies	Waiting list
Batley					
Batley Grammar School	27		27	0	13
Batley Parish CE (VA) J I & N School	30		25	5	0
Carlinghow Academy	50	78	25	25	0
Field Lane J I & N School	30	15	30	0	18
Healey J I & N School	55	54	36	19	0
Manorfield I & N School	90	103	58	32	0
Park Road J I & N School	30	29	21	9	0
Purlwell I & N School	90	41	53	37	0
St Mary's Catholic Primary Academy, Batley	45		36	9	0
Warwick Road Primary School	48	38	48	0	9
	495	358	359	136	40

Table E (iii)

2021/22	PAN	No of applicants living in PAA	No of places allocated	Vacancies	Waiting list
Batley					
Batley Grammar School	27		27	0	27
Batley Parish CE (VA) J I & N School	30		30	0	10
Carlinghow Academy	50	85	32	18	0
Field Lane J I & N School	30	18	30	0	30
Healey J I & N School	55	66	29	26	0
Manorfield I & N School	90	91	67	23	0
Park Road J I & N School	30	34	26	4	0
Purlwell I & N School	90	39	64	26	0
St Mary's Catholic Primary School, Batley	45		34	11	0
Warwick Road Primary School	48	37	48	0	2
	495	370	387	108	69