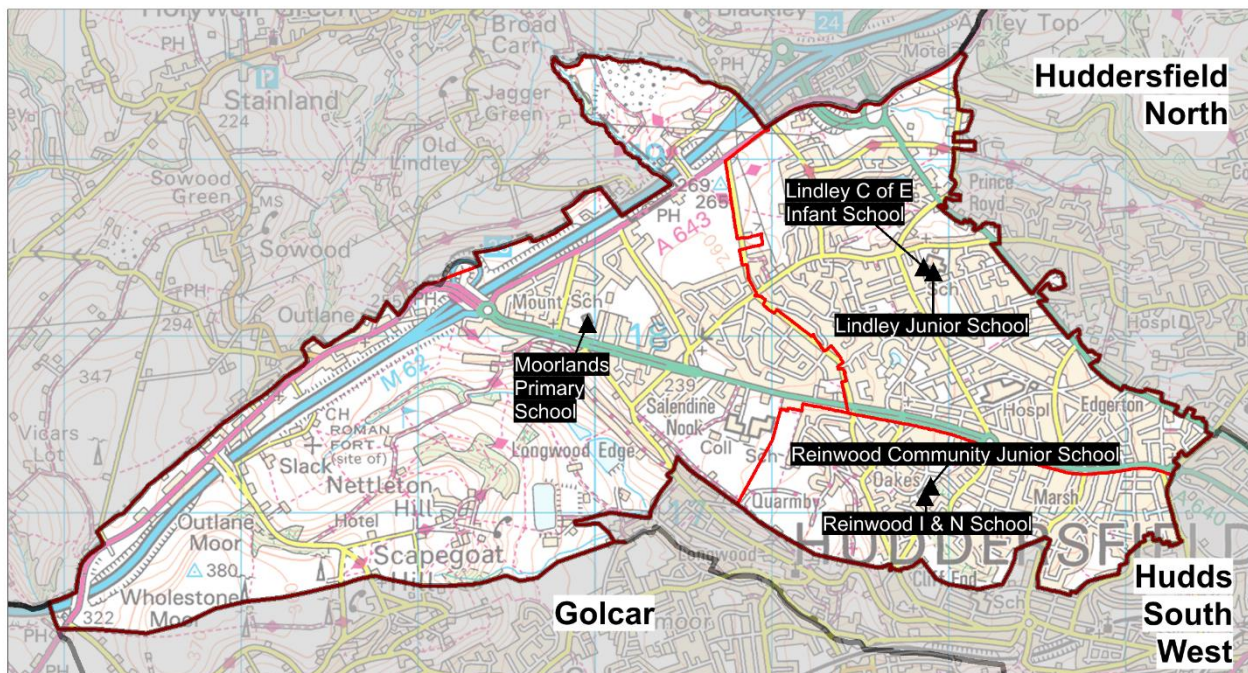


Planning Area 15: Huddersfield North West



Contains Ordnance Survey data
© Crown Copyright and database right 2023

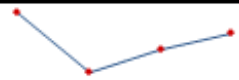
- ❖ Lindley Church of England Infant School
- ❖ Lindley Junior School
- ❖ Moorlands Primary School
- ❖ Reinwood I & N School
- ❖ Reinwood Community Junior School

Overview: The chart on page 156 (and Table B on page 157) shows the demand for Reception places from children resident in this planning area is expected to decline slightly overall, albeit with some fluctuations.

In 2022/23 all places were allocated at all schools.

In 2023/24 again all places were allocated at national offer day at all schools that admit Reception age children. The pattern of pupil distribution illustrates that the majority of children (77%) living in the planning area attend schools in the area, with a number of pupils (12%) attending schools here from neighbouring planning areas.

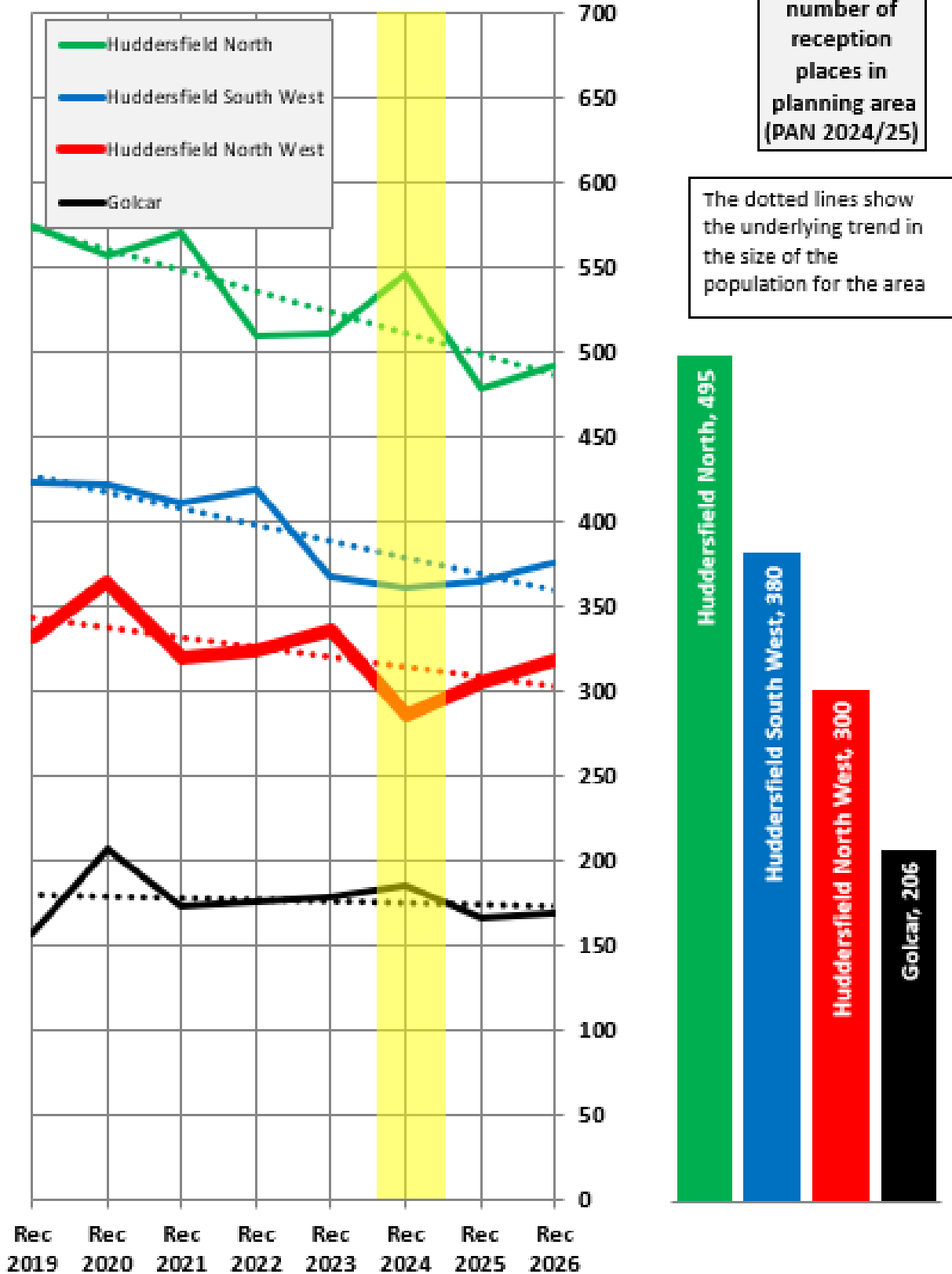
For 2024, 2025 and 2026 population data show a slightly declining trend with a more significant dip in 2024. There is one housing development in the planning area, where building is underway and is expected to be completed in 2023. Where demand may exceed capacity in this planning area, capacity remains available in schools in the neighbouring Huddersfield North planning area that can meet this need, with a re-balancing of demand and parental preference over time. There is no need for additional places.

Place planning summary for Planning Area 15. Huddersfield North West	
Place planning data for three cohorts of children: Reception, Y1 and Y2 From NHS Oct 2022 and School Census Jan 2023 <i>Note numbers in [square brackets] show the average number of children per year group</i>	
1014 [338] children live in this PA (NHS) <ul style="list-style-type: none"> 779 [260] go to schools in this PA 162 [54] go to schools in other Kirklees PAs 2 [1] go to schools in non-mainstream provisions 33 [11] go to schools in other LAs 38 [13] are unknown 	898 [299] children go to school in this PA (Census) <ul style="list-style-type: none"> 779 [260] Live in this PA 110 [37] Live in other PAs 9 [3] Live outside Kirklees
Average number of places used per year group Number of reception places available Trend in number of children living in this PA per year group	299 300  Slight decline with fluctuations
Place planning strategy (assuming current patterns of migration, housing occupancy, parental preference etc) <ul style="list-style-type: none"> Based on population data the projected need for places is below the capacity of available places On balance, more children travel OUT to schools in neighbouring PAs than travel in to schools in this PA No need for additional places 	

Planning Area 15. Huddersfield North-West

Chart showing pupil population trends and available school places

population trends in neighbouring planning areas
Reception 2019 to Reception 2026 (NHS)



number of
reception
places in
planning area
(PAN 2024/25)

The dotted lines show
the underlying trend in
the size of the
population for the area

The chart above shows the size of each year group in the child population in the planning area and the neighbouring planning areas for Reception cohorts Sep 2019 to Sep 2026. The dotted line shows the underlying trend in the size of the pupil population for each area.

The bar chart shows the number of Reception class places available in each planning area, based on the Published Admission Numbers (PANs) of the schools in the area. The yellow shading highlights the data for Reception classes in September 2024.

Planning Area 15. Huddersfield North West																		
Table A. Number on roll - pupil census January 2023																		
School Name	Admission Limit / PAN		Nursery					Primary										Total Pupils
	PAN 2024/25	KS2	< 2 PT	2+ PT	3+ PT	4+ PT	FT	4+ PT	4+ FT	5+	6+	7+	8+	9+	10+			
Lindley CE Infant School	120		0	0	0	0	0	0	119	120	120	0	0	0	0	0	359	
Lindley Junior School		120	0	0	0	0	0	0	0	0	124	123	125	124		496		
Moorlands Primary School	90	90	0	0	0	0	0	0	90	90	89	88	91	90		628		
Reinwood Community Junior School		90	0	0	0	0	0	0	0	0	88	89	90	91		358		
Reinwood I & N School	90		0	4	28	0	20	0	89	88	92	0	0	0	0	321		
	300	300	0	4	28	0	20	0	298	298	302	301	300	306	305			

Planning Area 15 Huddersfield North West															
Table B. Number of pupils in each year cohort resident in the planning area - school year 2022-23 - (NHS Oct2022)															
future reception year groups				Infant 2022/23			Junior 2022/23				Secondary 2022/23				
				Early years/KS1			Key Stage 2				Key Stage 3		KS4		
Reception Sep 2026	Reception Sep 2025	Reception Sep 2024	Reception Sep 2023	Reception 2022/23	Year 1	Year 2	Year 3	Year 4	Year 5	Year 6	Year 7	Year 8	Year 9	Year 10	Year 11
318	305	286	336	323	319	364	331	345	316	356	361	344	348	320	341

Planning Area 15. Huddersfield North West

Table C: Where do children living in the Huddersfield North West planning area go to school?

Reception - Year 6 (Jan 2023)

School Attended	Lindley Church of England Infant School / Lindley Junior School	Moorlands Primary School	Reinwood I & N School / Reinwood Community Junior School	Grand Total
Ashbrow School	1	1		2
Beaumont Primary Academy			1	1
Birkby I & N School	3	1	6	10
Birkby Junior School	5	3	3	11
Brambles Primary Academy	16	5	16	37
Clough Head J & I School		4		4
Crow Lane Primary and Foundation Stage School	1	3	1	5
Dalton School		1		1
Denby CE(VA) First School	2			2
Fixby J & I School	1			1
Golcar J I & N School	1	2		3
Honley CofE (VC) Junior, Infant and Nursery School		1		1
Kirkheaton Primary School		1	1	2
Lepton CE Primary Academy	1			1
Lindley Church of England Infant School	297	14	17	328
Lindley Junior School	387	39	21	447
Linthwaite Ardron CE (VA) J & I School	3	2	2	7
Linthwaite Clough J I & Early Years Unit			2	2
Luck Lane, A SHARE Primary Academy	24	12	49	85
Moorlands Primary School	46	457	19	522
Mount Pleasant Primary School		1		1
Netherhall Learning Campus Junior School		2		2
Netherhall St James C of E (VC) Infant and Nursery School	1	1		2
Newsome Junior School		2		2
Norristhorpe J & I School		2		2
Paddock J I & N School	19	4	27	50
Reinwood Community Junior School	41	26	200	267
Reinwood I & N School	17	8	183	208
Scapegoat Hill J & I School		18	2	20
Scholes (Holmfirth) J & I School		1		1
Slaithwaite CE (VC) J & I School		2		2
South Crosland CE (VA) Junior School			1	1
Spring Grove J I & N School	3	1	7	11
St John's CE(VA) J & I School	1	2	1	4
St Joseph's Catholic Primary Academy Huddersfield	1	1	3	5
St Patrick's Catholic Primary Academy (Huddersfield)	40	13	43	96
St Thomas CE (VC) Primary School		2		2
Wellhouse J & I School	1			1
Windmill CE(VC) Primary School		1		1
Woodside Green, A SHARE Primary Academy			1	1
Grand Total	912	633	606	2151

Planning Area 15. Huddersfield North West

Table D: Where do children attending school in Huddersfield North West live?

Reception - Year 6 (Jan 2023)

School Attended

PAA of Residence	Lindley Church of England Infant School	Lindley Junior School	Moorlands Primary School	Reinwood Community Junior School	Reinwood I & N School	Grand Total
All Hallows' CE (VA) Primary School / Hill View Academy KS2				1		1
Ashbrow School	1	1	2			4
Berry Brow I & N School / Newsome Junior School				1	2	3
Birkby I & N School / Birkby Junior School	15	33	20	19	10	97
Christ Church CE Academy					1	1
Crow Lane Primary and Foundation Stage School		1	5	4	2	12
Dalton Junior Infant and Nursery School			1			1
Fixby J & I School		3		1		4
Golcar J I & N School	3		6		1	10
Lepton CofE Primary Academy	1	1				2
Lindley Church of England Infant School / Lindley Junior School	297	387	46	41	17	788
Linthwaite Clough J I & Early Years Unit				2		2
Lowerhouses CE (VC) Junior Infant and Early Years School	1				1	2
Luck Lane, A SHARE Primary Academy	1		1	3	1	6
Marsden I & N School / Marsden Junior School				1	1	2
Meltham CE (VC) Primary School		1				1
Moorlands Primary School	14	39	457	26	8	544
Mount Pleasant Primary School				1	1	2
Netherhall St James CE(VC) I & N School / Netherhall Learning Campus Junior School	2	1				3
Oak CE (VC) Primary School (Junior)/Beaumont Primary Academy	2	1	3	8	3	17
Orchard Primary Academy			3			3
Paddock J I & N School	2	2	43	36	31	114
Reinwood I & N School / Reinwood Community Junior School	17	21	19	200	183	440
Spring Grove J I & N School	1	1	5	6	1	14
St Thomas CE (VC) Primary School				3		3
Wilberlee J & I School			3			3
Woodside Green, A SHARE Primary Academy			1	4	2	7
Grand Total	357	492	615	357	265	2086

Tables E(i) to E(iii) below show how Reception places were allocated in this planning area at each of the last three National Offer Days, compared to the number of Reception places available at each school and the number of applicants resident in each school's Priority Admission Area (PAA). Blanks in the tables indicate a school does not have a PAA.

Table E(i)

2023/24	PAN	No of applicants living in PAA	No of places allocated	Vacancies	Waiting list
Huddersfield North West					
Lindley Church of England Infant School	120	139	120	0	35
Moorlands Primary School	90	99	90	0	29
Reinwood I & N School	90	83	90	0	13
	300	321	300	0	77

Table E(ii)

2022/23	PAN	No of applicants living in PAA	No of places allocated	Vacancies	Waiting list
Huddersfield North West					
Lindley Church of England Infant School	120	121	120	0	27
Moorlands Primary School	90	99	90	0	16
Reinwood I & N School	90	93	90	0	27
	300	313	300	0	70

Table E(iii)

2021/22	PAN	No of applicants living in PAA	No of places allocated	Vacancies	Waiting list
Huddersfield North West					
Lindley Church of England Infant School	120	127	120	0	43
Moorlands Primary School	90	97	90	0	26
Reinwood I & N School	90	84	90	0	16
	300	308	300	0	85