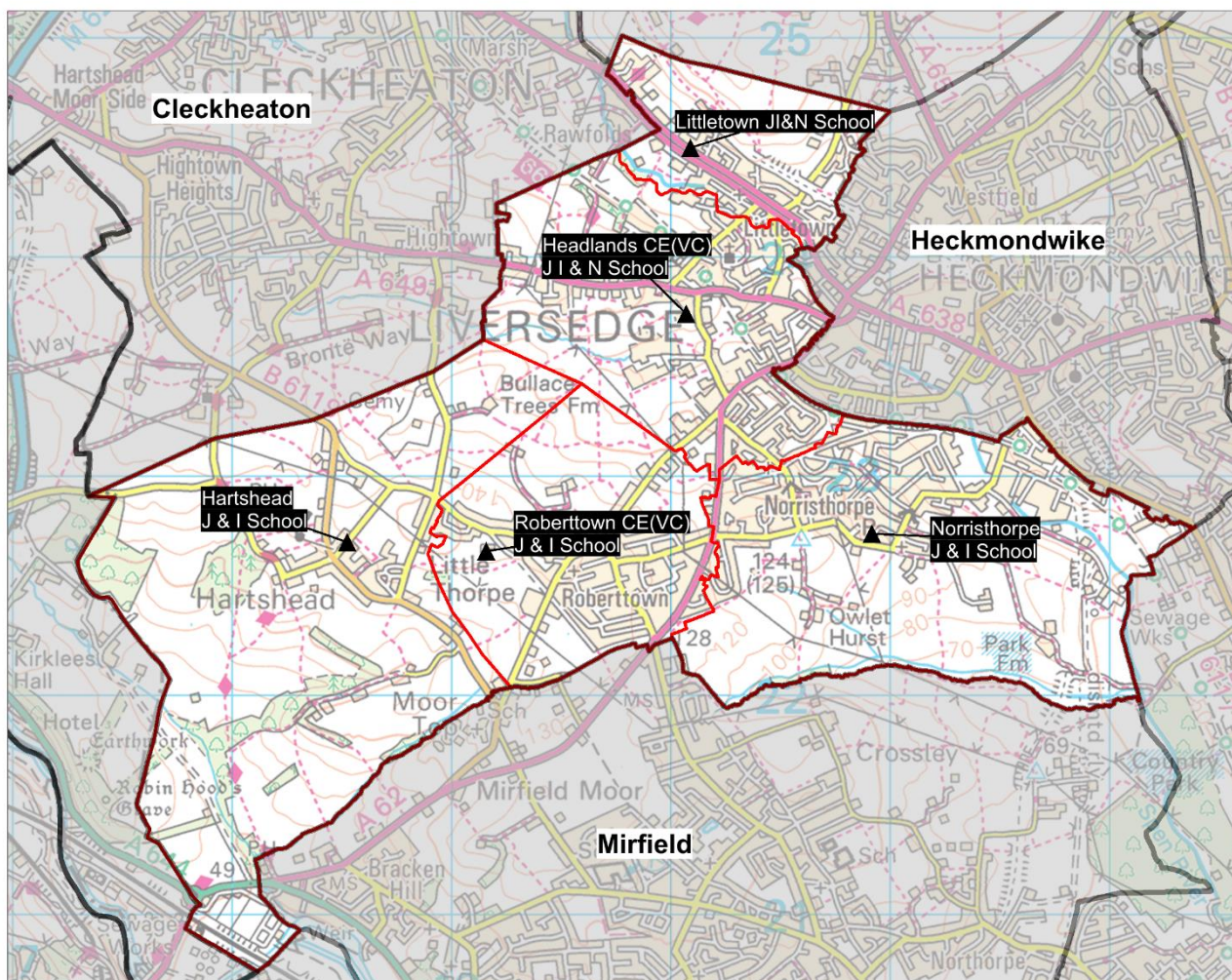


## Planning Area 19: Liversedge



Contains Ordnance Survey data  
© Crown Copyright and database right 2023

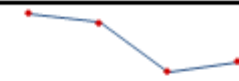
- ❖ Hartshead J & I School
- ❖ Headlands CE(VC) J I & N School
- ❖ Littletown J I & N School
- ❖ Norristhorpe J & I School
- ❖ Roberttown CE(VC) J & I School

**Overview:** The chart on page 184 (and Table B on page 185) shows that the demand for Reception places from children resident in this planning area is expected to continue to decline steadily, albeit with fluctuations. Schools are popular in this area with pupils securing places here from the neighbouring planning areas.

In 2022/23 there were unfilled places at three schools.

In 2023/24 there were a very modest number of unfilled places at one school at national offer day. The pattern of pupil distribution illustrates that the majority of children (81%) living in the planning area attend schools in the area. There are significant trends of inward migration into this area, with a large number of pupils (42%) attending schools here from neighbouring planning areas, particularly Cleckheaton, Heckmondwike and Mirfield.

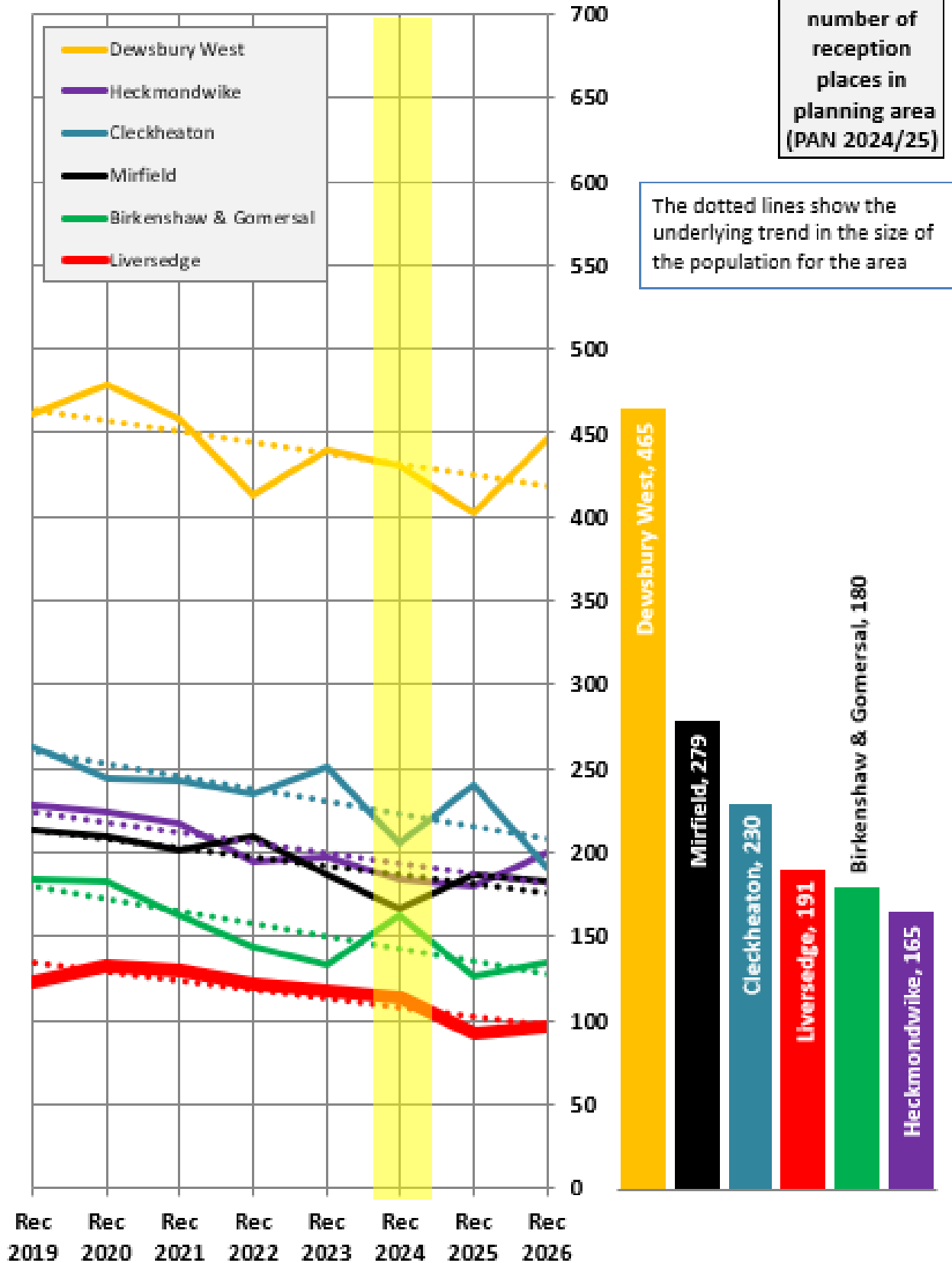
For 2023, 2024 and 2025 population data indicate a steadily declining population trend. There is no need for any additional places.

<b>Place planning summary for Planning Area 19. Liversedge</b>	
Place planning data for three cohorts of children: Reception, Y1 and Y2 From NHS Oct 2022 and School Census Jan 2023 Note numbers in [square brackets] show the <b>average</b> number of children per year group	
<b>386 [129] children live in this PA (NHS)</b> <ul style="list-style-type: none"> <li>314 [105] go to schools in this PA</li> <li>59 [20] go to schools in other Kirklees PAs</li> <li>0 [0] go to schools in non-mainstream provisions</li> <li>8 [3] go to schools in other LAs</li> <li>5 [2] are unknown</li> </ul>	<b>549 [183] children go to school in this PA (Census)</b> <ul style="list-style-type: none"> <li>314 [105] Live in this PA</li> <li>232 [77] Live in other PAs</li> <li>3 [1] Live outside Kirklees</li> </ul>
Average number of places used per year group Number of reception places available Trend in number of children living in this PA per year group	<div style="display: flex; align-items: center;"> <div style="margin-right: 20px;">             183 191           </div>  </div> <p><b>Decline with fluctuations</b></p>
Place planning strategy (assuming current patterns of migration, housing occupancy, parental preference etc) <ul style="list-style-type: none"> <li>Based on population data the projected need for places is below the capacity of available places</li> <li>On balance, considerably more children travel IN to schools in the PA from neighbouring PAs than travel out to schools in other PAs</li> <li><b>No need for additional places</b></li> </ul>	

**Planning Area 19. Liversedge**

Chart showing pupil population trends and available school places

population trends in neighbouring planning areas  
Reception 2019 to Reception 2026 (NHS)



The chart above shows the size of each year group in the child population in the planning area and the neighbouring planning areas for Reception cohorts Sep 2019 to Sep 2026. The dotted line shows the underlying trend in the size of the pupil population for each area.

The bar chart shows the number of Reception class places available in each planning area, based on the Published Admission Numbers (PANs) of the schools in the area. The yellow shading highlights the data for Reception classes in September 2024.

Planning Area 19. Liversedge																	
Table A. Number on roll - pupil census January 2023																	
School Name	PAN 2024/25	Admission Limit / PAN	Nursery					Primary								Total Pupils	
	KS1	KS2	< 2 PT	2+ PT	3+ PT	4+ PT	FT	4+ PT	4+ FT	5+	6+	7+	8+	9+	10+		
Hartshead J & I School	12	12	0	0	0	0	0	0	9	12	13	12	12	13	12	83	
Headlands CE (VC) J I & N School	60	60	0	1	4	0	22	0	39	59	60	51	60	60	60	416	
Littleton J I & N School	25	25	0	1	7	0	3	0	25	25	25	25	23	25	24	183	
Norristhorpe J & I School	60	60	0	0	0	0	0	0	59	60	60	60	60	59	56	414	
Roberttown CE (VC) J & I School	34	34	0	0	0	0	0	0	33	35	35	34	34	34	33	238	
	191	191	0	2	11	0	25	0	165	191	193	182	189	191	185		

Planning Area 19 Liversedge															
Table B. Number of pupils in each year cohort resident in the planning area - school year 2022-23 - (NHS Oct2022)															
future reception year groups				Infant 2022/23			Junior 2022/23				Secondary 2022/23				
				Early years/KS1			Key Stage 2				Key Stage 3			KS4	
Reception Sep 2026	Reception Sep 2025	Reception Sep 2024	Reception Sep 2023	Reception 2022/23	Year 1	Year 2	Year 3	Year 4	Year 5	Year 6	Year 7	Year 8	Year 9	Year 10	Year 11
96	92	113	117	122	130	133	123	124	131	131	149	152	147	147	130

## Planning Area 19. Liversedge

### Table C: Where do children living in the Liversedge planning area go to school?

Reception - Year 6 (Jan 2023)

School Attended	Hartshead J & I School	Headlands CE (VC) J I & N School	Littletown J I & N School	Norristhorpe J & I School	Roberttown CE (VC) J & I School	Grand Total
Ashbrow School				2		2
Batley Grammar School		2				2
Battysford CE(VC) Primary School	1	1			2	4
Birkenshaw C.E. (C) Primary School	2					2
Co-op Academy Smithies Moor		5	7	2		14
Crossley Fields J & I School	1	6		1	2	10
Crowlees CE (VC) J & I School		1		2	1	4
Fieldhead Primary Academy				1		1
Gomersal Primary School		1				1
Gomersal St Mary's CE (C) Primary School		2		1		3
Hartshead J & I School	20			1	9	30
Headlands CE (VC) J I & N School	2	131	3	39	14	189
Healey Junior Infant and Nursery School		1				1
Heaton Avenue, A SHARE Primary Academy		6		2		8
Heckmondwike Primary School				2		2
High Bank J I & N School		1				1
Hightown J I & N School	1	7		1	4	13
Holy Spirit Catholic Primary Academy		4		14		18
Hopton Primary School		4		1	3	8
Howard Park Community School		4				4
Littletown J I & N School		47	33	5	1	86
Lydgate J & I School		6				6
Millbridge, A SHARE Primary Academy		25	7	5	1	38
Norristhorpe J & I School		22		182	12	216
Old Bank Academy				1		1
Orchard Primary Academy			1	2		3
Roberttown CE (VC) J & I School	8	18		18	119	163
Scholes Village Primary School		2			2	4
Scissett Middle School		1				1
St Joseph's Catholic Primary Academy (Dewsbury)				2		2
St Mary's Catholic Primary Academy		2	1	1		4
St Peter's CE (VA) Junior, Infant and Early Years School		1				1
St. Paulinus Catholic Primary Academy		1	3			4
Thornhill J & I School				1	1	2
Whitechapel Church of England Primary School	1	2				3
Windmill CE(VC) Primary School				1		1
<b>Grand Total</b>	<b>36</b>	<b>303</b>	<b>55</b>	<b>287</b>	<b>171</b>	<b>852</b>

## Planning Area 19. Liversedge

**Table D: Where do children attending school in Liversedge live?**

Reception - Year 6 (Jan 2023)

School Attended

PAA of Residence	Hartshead J & I School	Headlands CE (VC) J I & N School	Littletown J I & N School	Norristhorpe J & I School	Roberttown CE (VC) J & I School	Grand Total
Battysford C E (VC) Primary School	7			1	11	19
Birkenshaw CE(C) Primary School		1	2	4		7
Birstall Primary Academy		1				1
Boothroyd Primary Academy				4		4
Carlinghow Academy		6	1	3		10
Christ Church CE Academy	1					1
Co-op Academy Smithies Moor	1	23	7	16	1	48
Crossley Fields J & I School	2	2		8	6	18
Crowlees CE (VC) J & I School	6			4	2	12
Diamond Wood Community Academy / Ravensthorpe CE (VC) Junior School		1				1
Earlsheaton Infant School / Bywell CE (VC) Junior School			2			2
Eastborough J I & N School		2				2
Gomersal St Mary's CE(VC) Primary School / Gomersal Primary School	1	3	5	3	3	15
Hartshead J & I School	20	2			8	30
Headlands CE (VC) J I & N School		131	47	22	18	218
Healey J I & N School		4		4		8
Heaton Avenue, A SHARE Primary Academy		4	2		2	8
Heckmondwike Primary School		19	7	61		87
High Bank J I & N School		6	4		5	15
Hightown J I & N School	17	40		4	12	73
Hopton Primary School		7	1			8
Howard Park Community School	1	7	15	2	3	28
Littletown J I & N School		3	33			36
Manorfield I & N School / Staincliffe CE (VC) Junior School	2	2		9		13
Millbridge, A SHARE Primary Academy		51	34	34	3	122
Moorlands Primary School				2		2
Netherhall St James CE(VC) I & N School / Netherhall Learning Campus Junior School			2			2
Norristhorpe J & I School	1	39	5	182	18	245
Old Bank Academy	2	2	1	9	19	33
Overthorpe C of E Academy		1			2	3
Purlwell I & N School / Hyrstmount Junior School				1		1
Roberttown CE (VC) J & I School	9	14	1	12	119	155
Scholes Village Primary School	3			1		4
St John's CE(C) Primary School / Westmoor Primary School KS2		7		9	2	18
St Thomas CE (VC) Primary School	4			2		6
Thornhill Lees CE (VC) I & N School / Headfield CE (VC) Junior School		2				2
Westmoor Primary School		5		7		12
Whitechapel Church of England Primary School	4	1		3	4	12
Windmill Church of England Primary School			2	3		5
<b>Grand Total</b>	<b>81</b>	<b>386</b>	<b>171</b>	<b>410</b>	<b>238</b>	<b>1286</b>

Tables E(i) to E(iii) below show how Reception places were allocated in this planning area at each of the last three National Offer Days, compared to the number of Reception places available at each school and the number of applicants resident in each school's Priority Admission Area (PAA). Blanks in the tables indicate a school does not have a PAA.

**Table E(i)**

2023/24	PAN	No of applicants living in PAA	No of places allocated	Vacancies	Waiting list
<b>Liversedge</b>					
Hartshead J & I School	12	4	12	0	7
Headlands CE (VC) J I & N School	60	41	56	4	0
Littletown J I & N School	25	8	25	0	1
Norristhorpe J & I School	60	36	60	0	2
Roberttown CE (VC) J & I School	34	29	34	0	10
	<b>191</b>	<b>118</b>	<b>187</b>	<b>4</b>	<b>20</b>

**Table E(ii)**

2022/23	PAN	No of applicants living in PAA	No of places allocated	Vacancies	Waiting list
<b>Liversedge</b>					
Hartshead J & I School	12	2	5	7	0
Headlands CE (VC) J I & N School	60	46	38	22	0
Littletown J I & N School	25	9	25	0	5
Norristhorpe J & I School	60	36	55	5	0
Roberttown CE (VC) J & I School	34	21	34	0	8
	<b>191</b>	<b>114</b>	<b>157</b>	<b>34</b>	<b>13</b>

**Table E(iii)**

2021/22	PAN	No of applicants living in PAA	No of places allocated	Vacancies	Waiting list
<b>Liversedge</b>					
Hartshead J & I School	12	6	12	0	3
Headlands CE (VC) J I & N School	60	40	60	0	9
Littletown J I & N School	25	7	25	0	21
Norristhorpe J & I School	60	53	60	0	12
Roberttown CE (VC) J & I School	34	23	34	0	21
	<b>191</b>	<b>129</b>	<b>191</b>	<b>0</b>	<b>66</b>