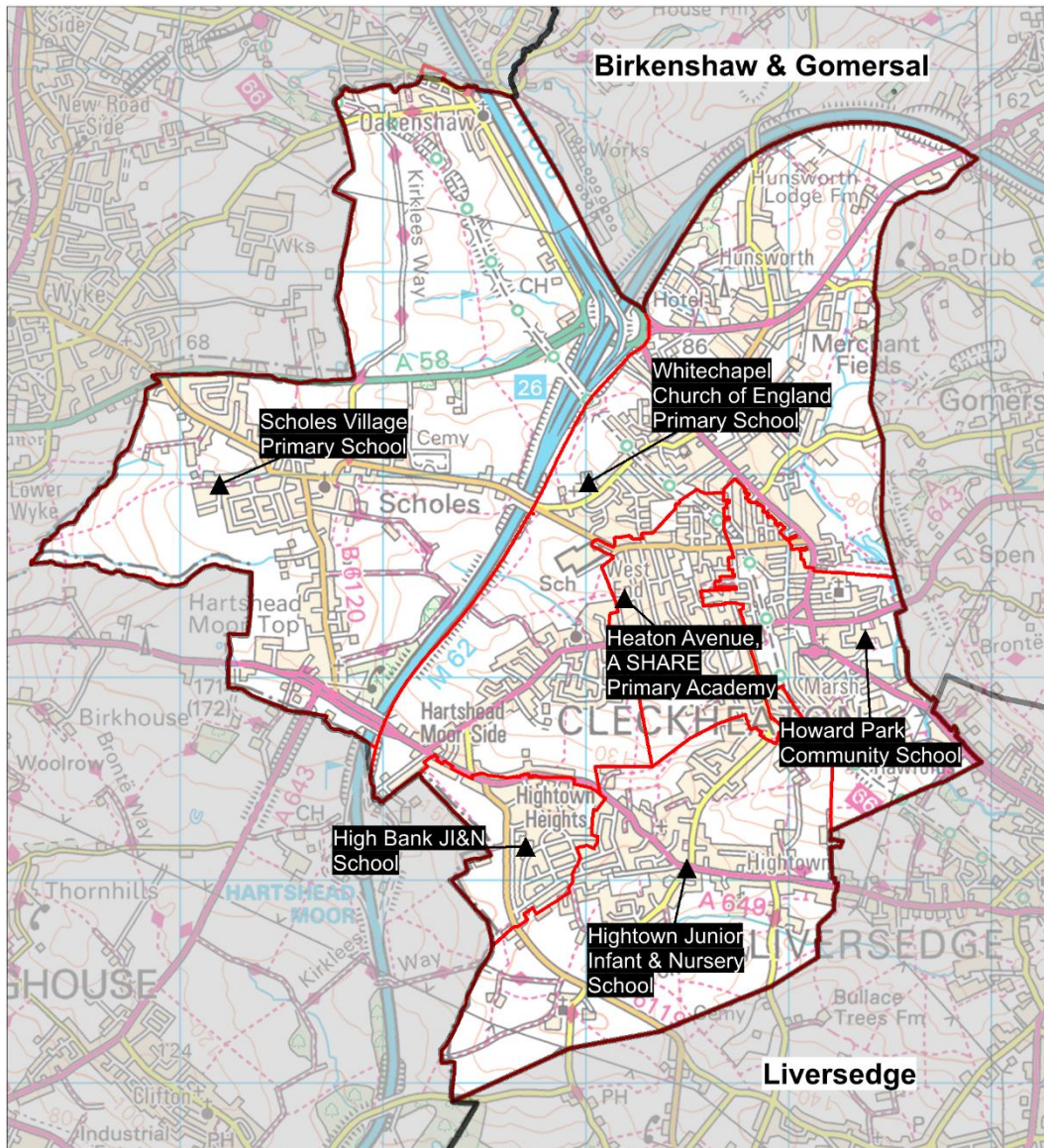


Planning Area 5: Cleckheaton



Contains Ordnance Survey data

© Crown Copyright and database right 2023

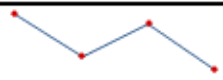
- ❖ Heaton Avenue, A SHARE Primary Academy
- ❖ High Bank J I & N School
- ❖ Hightown J I & N School
- ❖ Howard Park Community School
- ❖ Scholes Village Primary School
- ❖ Whitechapel Church of England Primary School

Overview: The chart on page 86 (and Table B on page 87) shows the demand for Reception places from children resident in this planning area is expected to decline albeit with fluctuations. This planning area borders the neighbouring authority of Bradford and there is a trend of inward migration.

In 2022/23 there were a number of unfilled places at two schools.

In 2023/24 there were a number of unfilled places at national offer day across two schools. There remains a localised pressure in Scholes village associated with previous housing development, but places have been available at other schools within a reasonable distance. The pattern of pupil distribution illustrates that the majority (74%) of children living in this planning area attend schools in the area, whilst others are securing places in neighbouring planning areas, particularly Birkenshaw & Gomersal and Liversedge, as well as a modest number from the neighbouring authority of Bradford. There is a small percentage (8%) of pupils attending schools here from neighbouring planning areas.

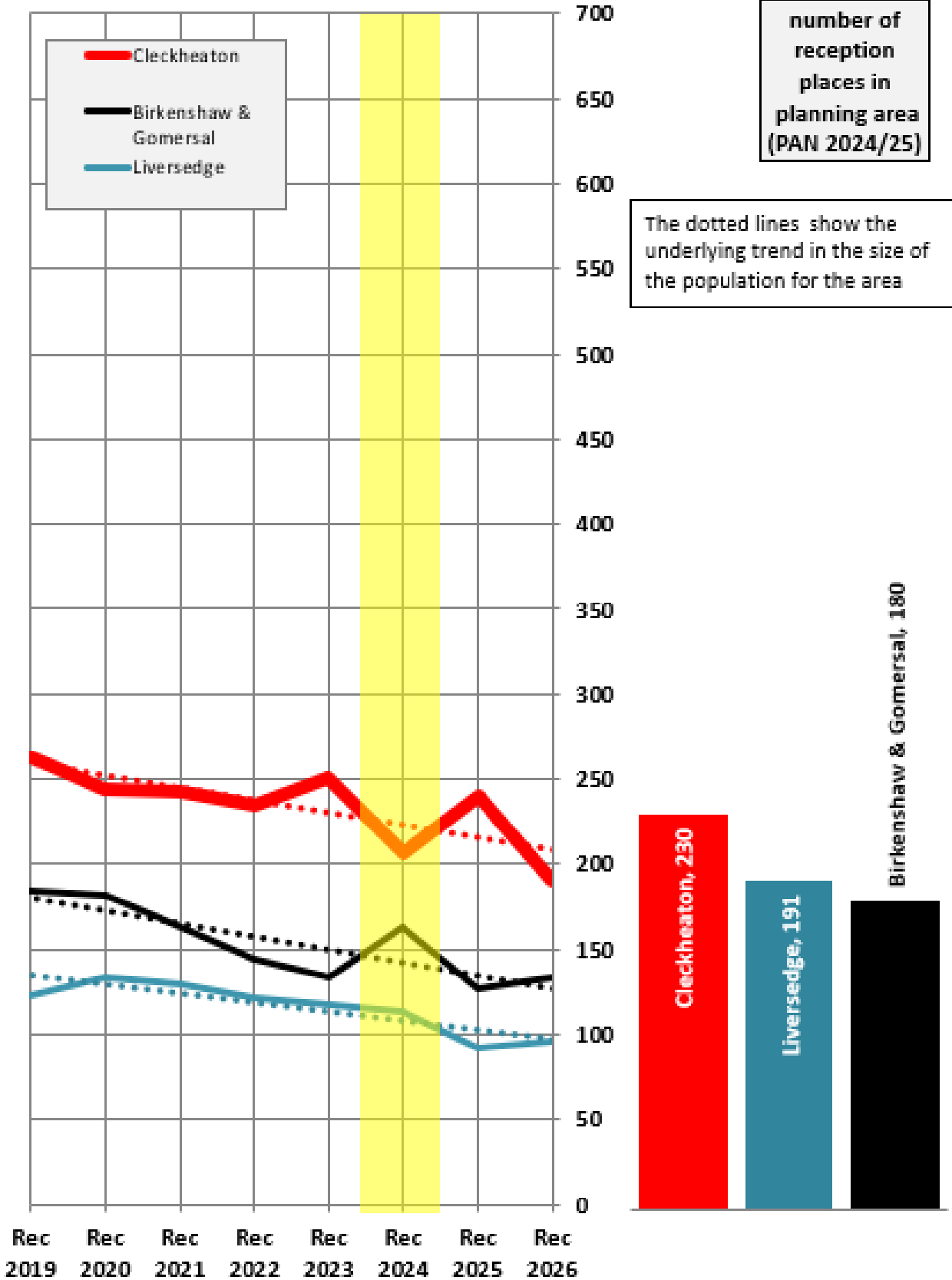
For 2024, 2025, and 2026 population data indicate that following a significant dip in 2024, population will recover somewhat in 2025 before declining again thereafter. This planning area borders Bradford and so monitoring of cross-LA pupil distribution and liaison with colleagues in neighbouring authorities will continue. There are two housing development sites - one where building work has commenced on 122 dwellings, which is expected to take around two years to complete, and on with approximately 300 dwellings where building has not yet commenced. There is no need for additional places.

Place planning summary for Planning Area 5. Cleckheaton	
Place planning data for three cohorts of children: Reception, Y1 and Y2 From NHS Oct 2022 and School Census Jan 2023 Note numbers in [square brackets] show the average number of children per year group	
750 [250] children live in this PA (NHS) <ul style="list-style-type: none"> 553 [184] go to schools in this PA 98 [33] go to schools in other Kirklees PAs 2 [1] go to schools in non-mainstream provisions 59 [20] go to schools in other LAs 38 [13] are unknown 	624 [208] children go to school in this PA (Census) <ul style="list-style-type: none"> 553 [184] Live in this PA 50 [17] Live in other PAs 21 [7] Live outside Kirklees
Average number of places used per year group Number of reception places available Trend in number of children living in this PA per year group	208 230  Decline with fluctuations
Place planning strategy (assuming current patterns of migration, housing occupancy, parental preference etc) <ul style="list-style-type: none"> Based on population data the projected need for places is below the capacity of available places On balance, more children travel OUT to schools in neighbouring PAs than travel in to schools in this PA No need for additional places 	

Planning Area 5. Cleckheaton

Chart showing pupil population trends and available school places

population trends in neighbouring planning areas
Reception 2019 to Reception 2026 (NHS)



The chart above shows the size of each year group in the child population in the planning area and the neighbouring planning areas for Reception cohorts Sep 2019 to Sep 2026. The dotted line shows the underlying trend in the size of the pupil population for each area.

The bar chart shows the number of Reception class places available in each planning area, based on the Published Admission Numbers (PANs) of the schools in the area. The yellow shading highlights the data for Reception classes in September 2024.

Planning Area 5. Cleckheaton																
Table A. Number on roll - pupil census January 2023																
School Name	PAN 2024/25	Admission Limit / PAN	Nursery					Primary								Total Pupils
	KS1	KS2	< 2 PT	2+ PT	3+ PT	4+ PT	FT	4+ PT	4+ FT	5+	6+	7+	8+	9+	10+	
Heaton Avenue, A Share Primary Academy	60	60	0	4	11	0	12	0	36	56	41	67	61	51	47	386
High Bank J I & N School	20	20	0	2	8	0	5	0	15	11	19	21	20	13	19	133
Hightown J I & N School	30	30	0	2	8	0	0	0	28	30	29	28	30	29	30	214
Howard Park Community School	30	30	0	3	7	0	17	0	29	32	30	30	29	31	29	237
Scholes Village Primary School	30	30	0	3	14	0	16	0	30	28	32	31	29	31	30	244
Whitechapel Church Of England Primary School	60	60	0	0	0	0	0	0	59	59	60	58	57	56	56	405
	230	230	0	14	48	0	50	0	197	216	211	235	226	211	211	

Planning Area 5 Cleckheaton															
Table B. Number of pupils in each year cohort resident in the planning area - school year 2022-23 - (NHS Oct2022)															
future reception year groups				Infant 2022/23			Junior 2022/23				Secondary 2022/23				
				Early years/KS1			Key Stage 2				Key Stage 3			KS4	
Reception Sep 2026	Reception Sep 2025	Reception Sep 2024	Reception Sep 2023	Reception 2022/23	Year 1	Year 2	Year 3	Year 4	Year 5	Year 6	Year 7	Year 8	Year 9	Year 10	Year 11
191	240	206	251	235	243	244	263	265	260	248	272	265	274	247	251

Planning Area 5. Cleckheaton

Table C: Where do children living in the Cleckheaton planning area go to school?

Reception - Year 6 (Jan 2023)

School Attended	Heaton Avenue, A SHARE Primary Academy	High Bank J I & N School	Hightown J I & N School	Howard Park Community School	Scholes Village Primary School	Whitechapel Church of England Primary School	Grand Total
Battleyford CE(VC) Primary School		2	5				7
Birkenshaw C.E. (C) Primary School				2		7	9
Birstall Primary Academy			1				1
Boothroyd Primary Academy			2				2
Bywell CE (VC) Junior School	1						1
Christ Church CE Academy		1				2	3
Crowlees CE (VC) J & I School						1	1
East Bierley CE (VC) Primary School					2	4	6
Eastborough J I & N School			4				4
Gomersal Primary School	5		4	7	1	10	27
Gomersal St Mary's CE (C) Primary School	4		3	4	1		12
Hartshead J & I School			17	1	3	4	25
Headfield CE (C) Junior School			1				1
Headlands CE (VC) J I & N School	4	6	40	7		1	58
Healey Junior Infant and Nursery School			2		3		5
Heaton Avenue, A SHARE Primary Academy	120	9	29	51	19	84	312
Heckmondwike Primary School			2	1			3
High Bank J I & N School	2	67	38		1	2	110
Hightown J I & N School	9	22	136	2	3	5	177
Holy Spirit Catholic Primary Academy	1	1	4	3		1	10
Howard Park Community School	27	2	7	97	3	16	152
Hyrstmount Junior School			1				1
Littleton J I & N School	2	4		15			21
Manorfield I & N School			1				1
Millbridge, A SHARE Primary Academy				1		4	5
Norristhorpe J & I School			4	2	1	3	10
Old Bank Academy	1	1					2
Purlwell I & N School			1				1
Roberttown CE (VC) J & I School	2	5	12	3		4	26
Scholes Village Primary School	5	1	2	4	171	8	191
St Joseph's Catholic Primary Academy (Dewsbury)				2			2
St Patrick's Catholic Primary Academy	4		1	2		3	10
St Peter's CE (VA) Junior, Infant and Early Years School	1		1				2
Westmoor Primary School				2		2	4
Whitechapel Church of England Primary School	56	7	16	33	30	208	350
Windmill CE(VC) Primary School			1	3	1	2	7
Grand Total	244	128	335	242	239	371	1559

Planning Area 5. Cleckheaton

Table D: Where do children attending school in Cleckheaton live?

Reception - Year 6 (Jan 2023)

PAA of Residence	School Attended						Grand Total
	Heaton Avenue, A SHARE Primary Academy	High Bank J I & N School	Hightown J I & N School	Howard Park Community School	Scholes Village Primary School	Whitechapel Church of England Primary School	
Battleyford CE (VC) Primary School	3			1		1	5
Birkby I & N School / Birkby Junior School				1			1
Birkenshaw CE(C) Primary School	3			1	1	8	13
Birstall Primary Academy				3			3
Boothroyd Primary Academy	2						2
Carlinghow Academy				1			1
Christ Church CE Academy				1			1
Co-op Academy Smithies Moor	3		3	3		2	11
Crossley Fields J & I School				1			1
Diamond Wood Community Academy / Ravensthorpe CE (VC) Junior School			1				1
East Bierley CE(VC) Primary School	1						1
Fieldhead Primary Academy				2			2
Fixby J & I School	1						1
Gomersal St Mary's CE(VC) Primary School / Gomersal Primary School	3		1	13	1	8	26
Hartshead J & I School			1			1	2
Headlands CE (VC) J I & N School	6	1	7	4	2	2	22
Healey J I & N School				2			2
Heaton Avenue, A SHARE Primary Academy	120	2	9	27	5	56	219
Heckmondwike Primary School			3	3	2	2	10
High Bank J I & N School	9	67	22	2	1	7	108
Hightown J I & N School	29	38	136	7	2	16	228
Hill View Academy			3				3
Hillside Primary School	2						2
Hopton Primary School						1	1
Howard Park Community School	51		2	97	4	33	187
Kirkburton CE (VA) First School				2			2
Lydgate J & I School			2				2
Mill Lane Primary School						1	1
Millbridge, A SHARE Primary Academy	2	2		1	5	4	14
Netherhall St James CE(VC) I & N School / Netherhall Learning Campus Junior School				1			1
Norristhorpe J & I School	2		1				3
Old Bank Academy	2			2			4
Roberttown CE (VC) J & I School			4		2		6
Scholes Village Primary School	19	1	3	3	171	30	227
Shaw Cross I & N School / Bywell CE (VC) Junior School				2			2
Spring Grove J I & N School	1						1
St John's CE(C) Primary School / Westmoor Primary School KS2		1					1
Thornhill Lees CE (VC) I & N School / Headfield CE (VC) Junior School			1	1			2
Westmoor Primary School		1					1
Whitechapel Church of England Primary School	84	2	5	16	8	208	323
Windmill Church of England Primary School	1						1
Grand Total	344	115	204	197	204	380	1444

Tables E(i) to E(iii) below show how Reception places were allocated in this planning area at each of the last three National Offer Days, compared to the number of Reception places available at each school and the number of applicants resident in each school's Priority Admission Area (PAA). Blanks in the tables indicate a school does not have a PAA.

Table E(i)

2023/24	PAN	No of applicants living in PAA	No of places allocated	Vacancies	Waiting list
Cleckheaton					
Heaton Avenue, A SHARE Primary Academy	60	39	52	8	0
High Bank J I & N School	20	16	20	0	1
Hightown J I & N School	30	34	23	7	0
Howard Park Community School	30	38	31	-1	24
Scholes Village Primary School	30	60	30	0	7
Whitechapel Church of England Primary School	60	65	60	0	4
	230	252	216	14	36

Table E(ii)

2022/23	PAN	No of applicants living in PAA	No of places allocated	Vacancies	Waiting list
Cleckheaton					
Heaton Avenue, A SHARE Primary Academy	60	37	39	21	0
High Bank J I & N School	20	20	15	5	0
Hightown J I & N School	30	37	30	0	1
Howard Park Community School	30	38	30	0	13
Scholes Village Primary School	30	60	30	0	10
Whitechapel Church of England Primary School	60	46	60	0	0
	230	238	204	26	24

Table E(iii)

2021/22	PAN	No of applicants living in PAA	No of places allocated	Vacancies	Waiting list
Cleckheaton					
Heaton Avenue, A SHARE Primary Academy	60	42	57	3	0
High Bank J I & N School	20	14	7	13	0
Hightown J I & N School	30	47	30	0	5
Howard Park Community School	30	38	30	0	19
Scholes Village Primary School	30	46	30	0	20
Whitechapel Church of England Primary School	60	43	60	0	2
	230	230	214	16	46