

# Consultation Map - Definitive Map Modification Order Applications (329 & 330)



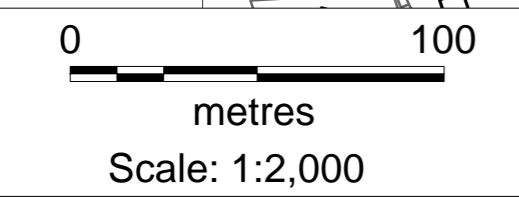
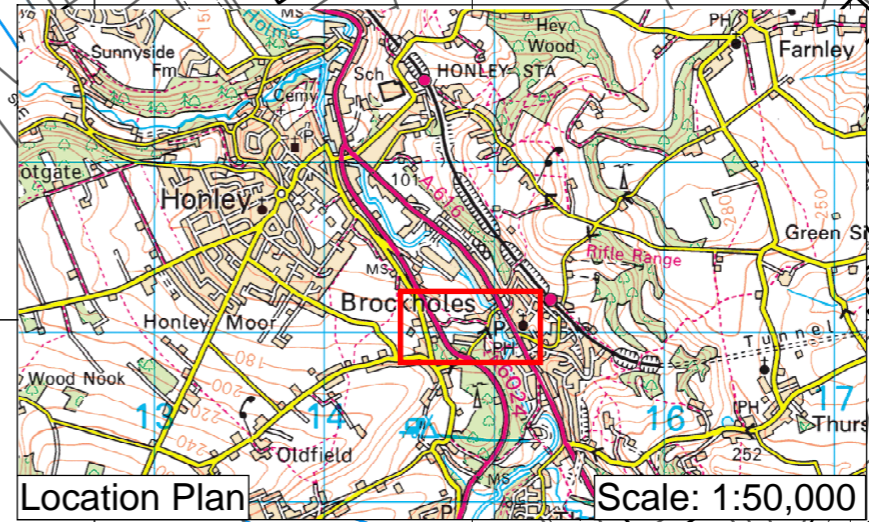
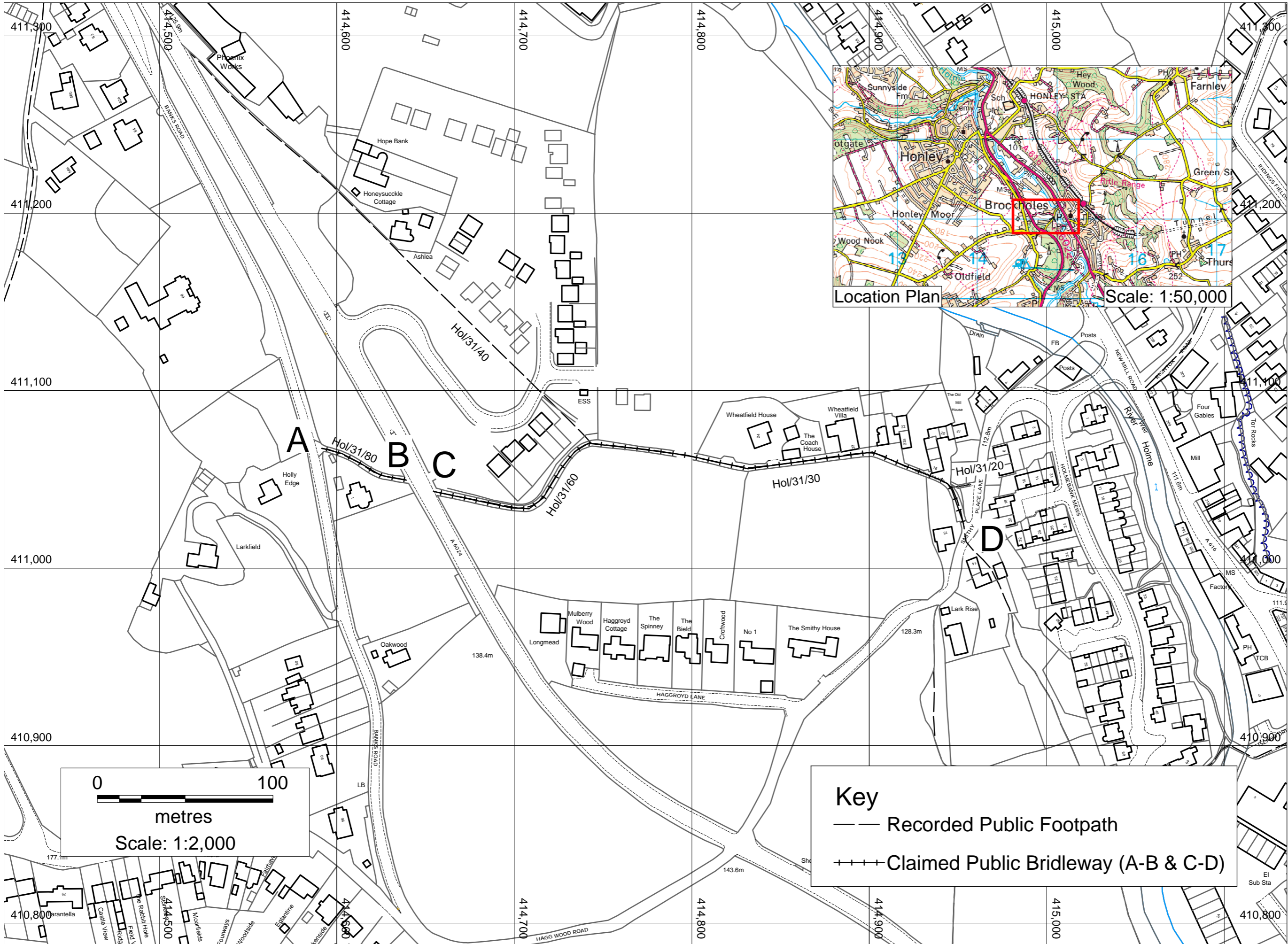

## Public Rights of Way

Date:  
15/07/2024

Scale:  
1:2000

Filename:  
DMMO Ref: 329  
& 330

© Crown Copyright  
and database right  
2024.  
Ordnance Survey  
AC0000851069



**Key**

- Recorded Public Footpath
- + + + Claimed Public Bridleway (A-B & C-D)