

**WILDLIFE AND COUNTRYSIDE ACT 1981 – SECTION 53  
WEST YORKSHIRE METROPOLITAN COUNTY COUNCIL DEFINITIVE MAP AND  
STATEMENT FOR THE KIRKLEES AREA**

**KIRKLEES COUNCIL (KIRKBURTON 258 – CARR MOUNT) DEFINITIVE MAP  
MODIFICATION ORDER 2024**

This Order is made by Kirklees Council under Section 53(2)(b) of the Wildlife and Countryside Act 1981 (“the Act”) because it appears to that authority that the West Yorkshire Metropolitan County Council Definitive Map and Statement for the Kirklees Area require modification in consequence of an event specified in Section 53(3)(c)(i) namely the discovery by the Authority of evidence which (when considered with all other relevant evidence available to them) shows that a right of way which is not shown in map and statement subsists or is reasonably alleged to subsist over land in the area to which the map relates, being a right of way such that the land over which the right subsists is a footpath.

The Authority has consulted with every local authority whose area includes land to which the Order relates. Kirklees Council hereby order that:

1. For the purpose of this Order the relevant date is 25 January 2024.
2. The West Yorkshire Metropolitan County Council Definitive Map and Statement for the Kirklees Area shall be modified as described in Parts I & II of the Schedule and shown on the map attached to the Order.
3. This Order shall take effect on the date it is confirmed and may be cited as the “Kirklees Council (Kirkburton 258 – Carr Mount) Definitive Map Modification Order 2024”.

**GIVEN UNDER the CORPORATE** )  
**COMMON SEAL** of the Council )  
of **THE BOROUGH OF KIRKLEES** )  
this 18<sup>th</sup> day of June )  
Two thousand and twenty-four )



Service Director/Legal, Governance and Commissioning/Authorised Signatory

*This Order was confirmed as an unopposed  
order by Kirklees Council on  
13 September 2024.*

A handwritten signature in black ink, appearing to be 'R. [unclear]', written over a horizontal line.

**KIRKLEES COUNCIL (KIRKBURTON 258 – CARR MOUNT), DEFINITIVE MAP  
MODIFICATION ORDER 2024**

**SCHEDULE**

**PART I - MODIFICATION OF THE DEFINITIVE MAP**

**DESCRIPTION OF PATH OR WAY TO BE ADDED**

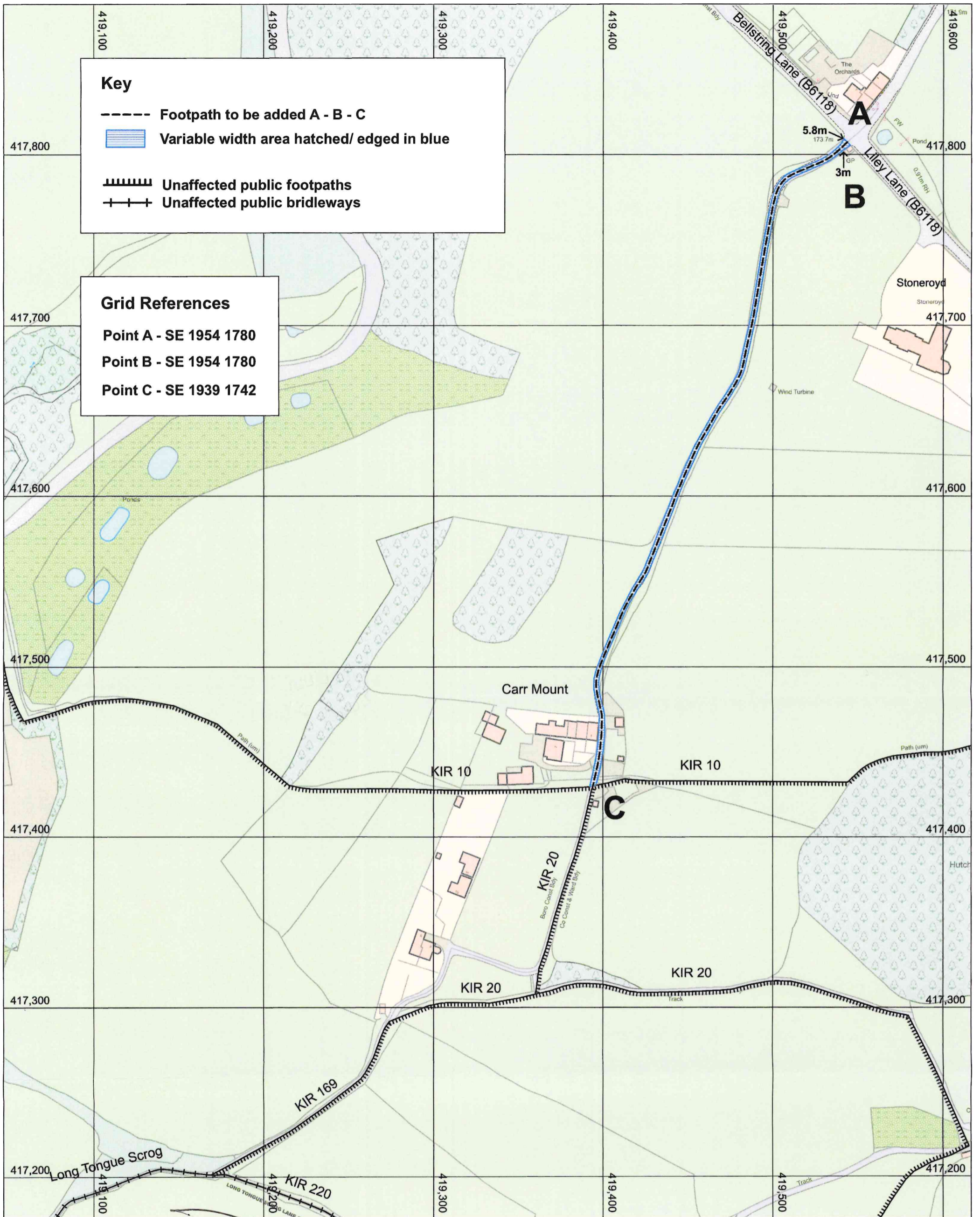
A footpath as shown on the Order Map annexed hereto by the broken black line at Carr Mount commencing at its junction with Liley Lane at point A at grid reference SE 1954 1780 and leading southwest for approximately 5 metres to point B at grid reference SE 1954 1780 and leading generally south-southwest for approximately 420 metres to its junction with path no. 20 and path no.10 at point C at grid reference SE 1939 1742 with a variable width of 5.8 metres to 3 metres between points A and B and with a width of 3 metres between points B and C along the metalled track within the area hatched/ edged blue on the Order Map.

## PART II




### MODIFICATION OF DEFINITIVE STATEMENT

In respect of the area of Kirkburton the following statement shall be added:

Path No.	Map Reference	Description of Route	Nature of Surface	Approximate Length (M)	Width (M)	General
258	SE 11 NE	Footpath known as Carr Mount commencing at its junction with Liley Lane leading generally south-southwest to its junction with path no. 20 and path no. 10.	Tarmac	425m	Variable width of 5.8m to 3m between points A-B and width of 3m between points B-C along the metalled track within the area hatched/ edged blue on the Order Map annexed to the Kirklees Council (Kirkburton 258 – Carr Mount), Definitive Map Modification Order 2024.	



**Key**

- Footpath to be added A - B - C
-  Variable width area hatched/ edged in blue
-  Unaffected public footpaths
-  Unaffected public bridleways

**Grid References**

- Point A - SE 1954 1780
- Point B - SE 1954 1780
- Point C - SE 1939 1742



**Order Map - Kirklees Council (Kirkburton 258 - Carr Mount)  
Definitive Map Modification Order 2024**

Date: 04/06/2024  
Scale: 1:2000 at A3



**Dated 18<sup>th</sup> June 2024**

**WILDLIFE AND COUNTRYSIDE ACT 1981**

**KIRKLEES COUNCIL (KIRKBURTON 258 – CARR MOUNT)  
DEFINITIVE MAP MODIFICATION ORDER 2024**

**Kirklees Council  
Legal Services  
PO Box 1720  
Huddersfield  
HD1 9EL**