

THIS DRAWING IS COPYRIGHT AND REMAINS THE PROPERTY OF HIC ARCHITECTS. IT MUST NOT BE REPRODUCED, USED, DISCLOSED OR TRANSMITTED TO THIRD PARTIES IN ANY FORM, IN WHOLE OR IN PART, WITHOUT PRIOR WRITTEN PERMISSION.

DO NOT SCALE!
ALL DIMENSIONS SHOULD BE CHECKED ON SITE BEFORE WORK COMMENCES

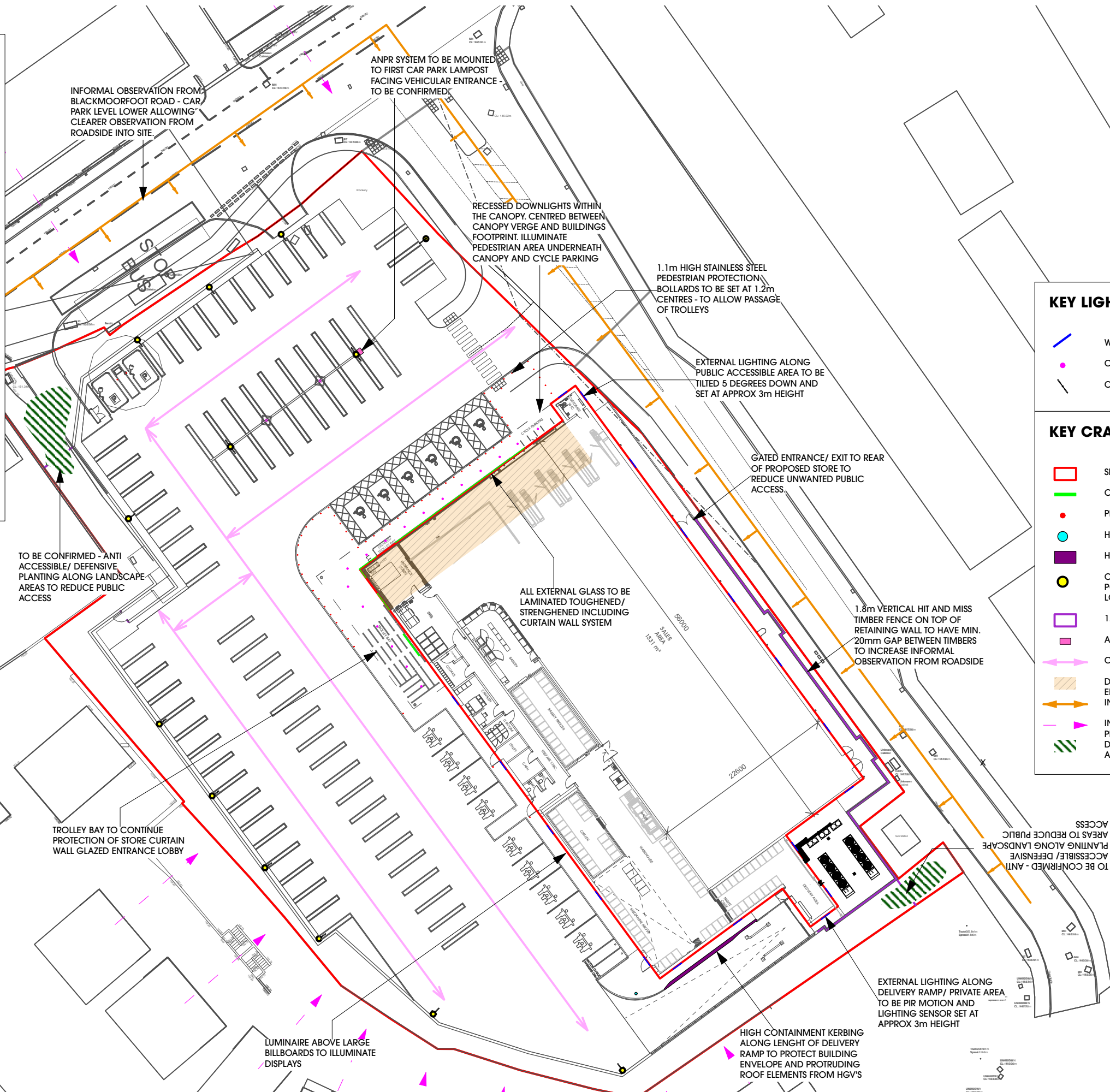
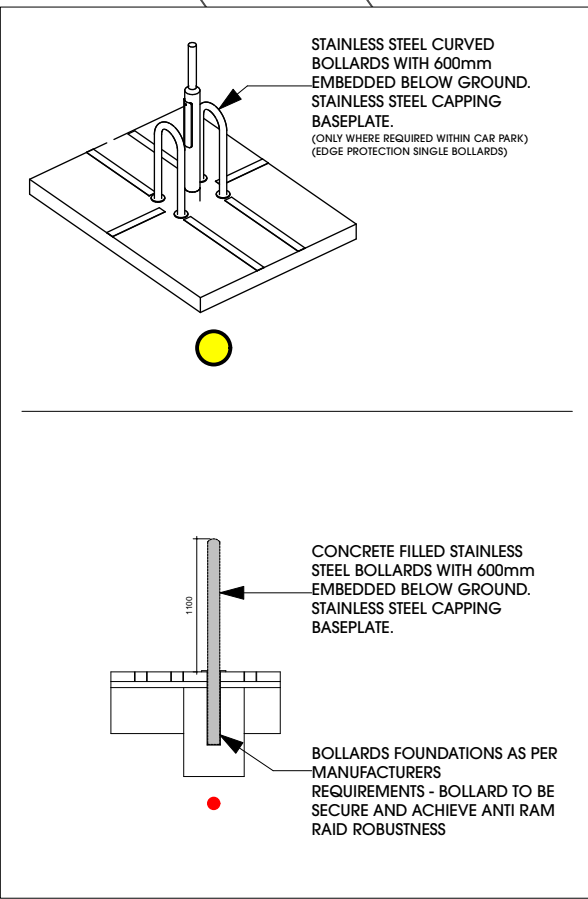
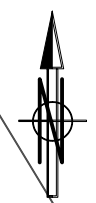
BOUNDARY BASED ON TITLE DEEDS: WYK696805

BOUNDARY BASED ON TOPOGRAPHICAL SURVEY: 5328-0721-01C

HIGHWAYS BASED ON DRAWING: 21-209-TR-005 Site Access Arrangement Rev C

SUBJECT TO LEVELS STRATEGY REVIEW

LIDL INTERNALS AREAS ARE SUBJECT TO CONFIRMATION FROM LIDL FOLLOWING LATEST SPECIFICATION IMPLEMENTATION (AUG 2023)



KEY LIGHTING:

- Blue line: WALL MOUNTED BUILDING PERIMETER LIGHTING
- Pink dot: CANOPY DOWNLIGHTS
- Black line: CAR PARK LIGHTING LAMPOST

KEY CRASH/CRIME PROTECTION:

- Red outline: SECURE PERIMETER BUILDING ENVELOPE
- Green line: CRASH PROTECTION TUBE RAIL
- Red dot: PEDESTRIAN BOLLARDS 1.1m HIGH
- Cyan dot: HGV CRASH PROTECTION BOLLARD
- Purple line: HIGH CONTAINMENT KERBING
- Yellow dot: CRASH PROTECTION BOLLARDS AROUND LIGHTING POLES
- Black line: LOW LEVEL STAINLESS STEEL TUBE
- Purple outline: 1.8m VERT. HIT AND MISS TIMBERBOARD FENCE
- Pink line: ANPR SYSTEM ON FIRST LIGHTING LAMPOST
- Pink arrow: CLEAR OPEN VISIBILITY THROUGHOUT CAR PARK
- Orange arrow: DIRECT OBSERVATION FROM TILL AND CUSTOMER ENTRANCE TO CAR PARK
- Yellow arrow: INFORMAL OBSERVATION FROM PUBLIC ROADSIDE
- Pink arrow: INFORMAL OBSERVATION FROM NEIGHBOURING PROPERTIES
- Green hatched area: DEFENSIVE PLANTING - SUBJECT TO LANDSCAPE ARCHITECTS DETAILS/ DRAWINGS

