











KEY:

-  STONE MASTIC ASPHALT (SMA) WITH 10mm CHIP TO CAR PARK AREA.
-  POLYMER MODIFIED BITUMEN (PMB) HGV ROUTES AND HEAVILY TRAFFICKED AREAS
-  PENCIL EDGED PAVING SETTS LAID HERRINGBONE BOND TO TROLLEY BAY, PEDESTRIAN ROUTES AND STORE ENTRANCE WITH STONE KERBS COLOUR: ANTHRACITE GREY
-  YELLOW/WHITE AS INDICATED THERMOPLASTIC LINING TO DENOTE ALL CAR PARKING SPACES
-  LOADING BAY AND PLANT AREA BASE FORMED IN CONCRETE WITH STIPPLED FINISH
-  STONE MASTIC ASPHALT (SMA) WITH 10mm CHIP TO PEDESTRIAN CIRCULATION AREAS + BLISTER PAVING TO CROSSING POINTS
-  REFER TO LANDSCAPING ARCHITECTS DRAWINGS AND DETAILS FOR ALL SOFT LANDSCAPING SPECIFICATIONS AND FINISHES. ARROWS TO SHOW SLOPE DIRECTION.
-  PROPOSED STORE FOOTPRINT

THIS DRAWING IS COPYRIGHT, AND REMAINS THE PROPERTY OF HTA ARCHITECTS. IT MUST NOT BE REPRODUCED, USED, DISCLOSED OR TRANSMITTED IN ANY FORM, IN WHOLE OR IN PART, WITHOUT PRIOR WRITTEN PERMISSION.

DO NOT SCALE!
ALL DIMENSIONS SHOULD BE CHECKED ON SITE BEFORE WORK COMMENCES

Rev.	Date	Description	BM	Drawn
A	21/03/2023	Updated Surface treatment plan		

htcarchitects
 York Place Studio
 8 Britannia Street
 Leeds
 LS1 2DZ
 T: (0113) 244 3457
 W: www.htcarchitects.co.uk
 E: info@htcarchitects.co.uk

client
Lidl GB Ltd.



project
Blackmoorfoot Road
Huddersfield
drawing title
Proposed Surface Treatment

date August 2022
 status Planning
 scale 1:500 @ A3
 drawn NG checked BM
 job no. 2783 dwg no. P402 rev. A