



Yorkshire

Published 1930

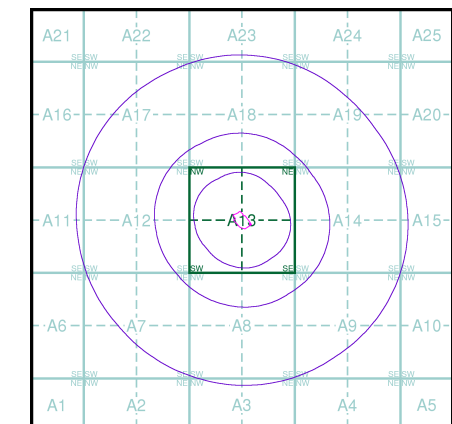
Source map scale - 1:10,560

The historical maps shown were reproduced from maps predominantly held at the scale adopted for England, Wales and Scotland in the 1840's. In 1854 the 1:2,500 scale was adopted for mapping urban areas; these maps were used to update the 1:10,560 maps. The published date given therefore is often some years later than the surveyed date. Before 1938, all OS maps were based on the Cassini Projection, with independent surveys of a single county or group of counties, giving rise to significant inaccuracies in outlying areas. In the late 1940's, a Provisional Edition was produced, which updated the 1:10,560 mapping from a number of sources. The maps appear unfinished - with all military camps and other strategic sites removed. These maps were initially overprinted with the National Grid. In 1970, the first 1:10,000 maps were produced using the Transverse Mercator Projection. The revision process continued until recently, with new editions appearing every 10 years or so for urban areas.

Map Name(s) and Date(s)

246SW 1930 1:10,560	246SE 1930 1:10,560
260NW 1930 1:10,560	260NE 1930 1:10,560

Historical Map - Slice A



Order Details

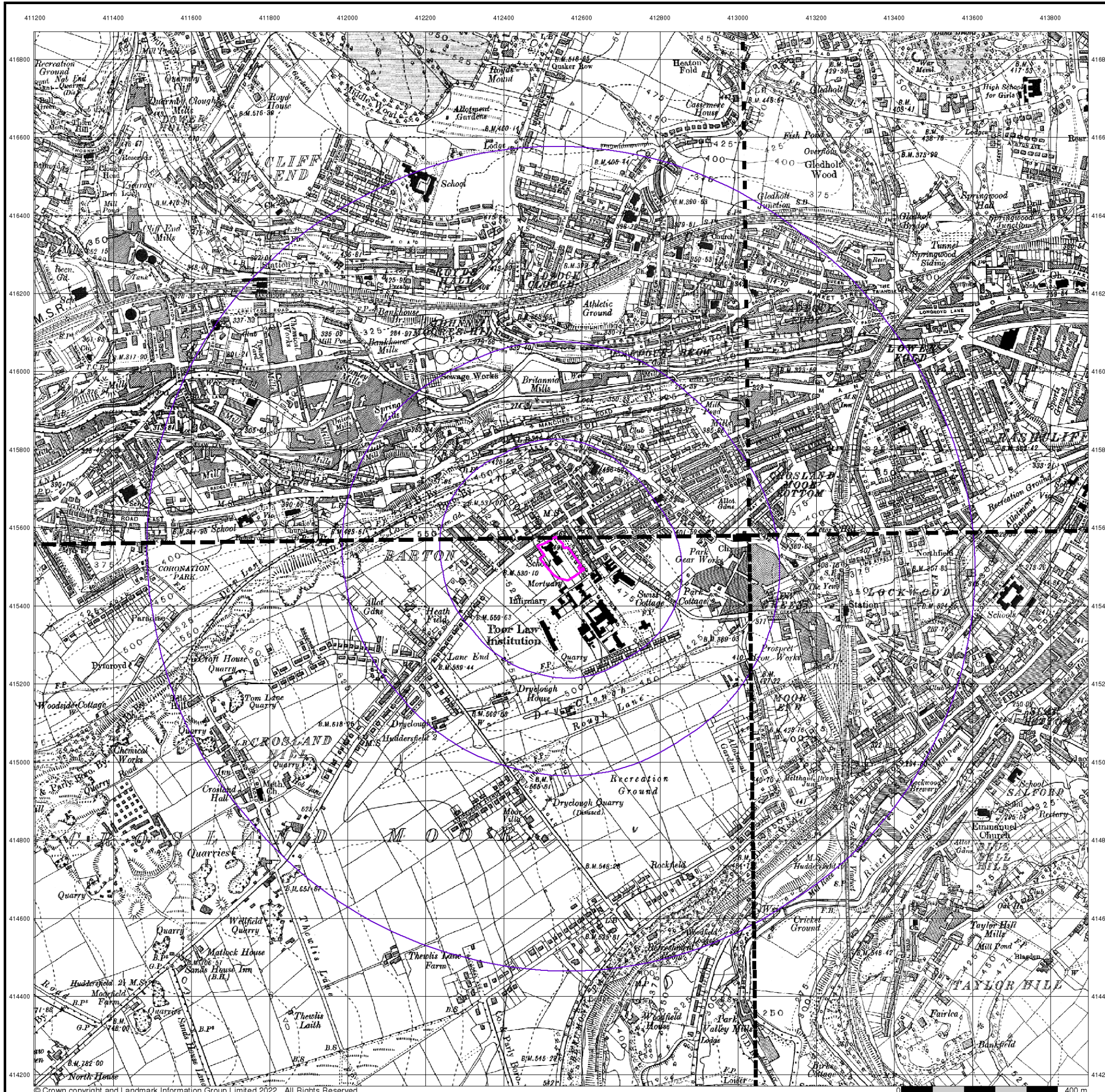
Order Number: 299834780_1_1
 Customer Ref: C9083B
 National Grid Reference: 412540, 415520
 Slice: A
 Site Area (Ha): 0.73
 Search Buffer (m): 1000

Site Details

Land off Blackmoorfoot Road, HUDDERSFIELD, HD4 5RE



Tel: 0844 844 9952
 Fax: 0844 844 9951
 Web: www.envirocheck.co.uk





Yorkshire Published 1938

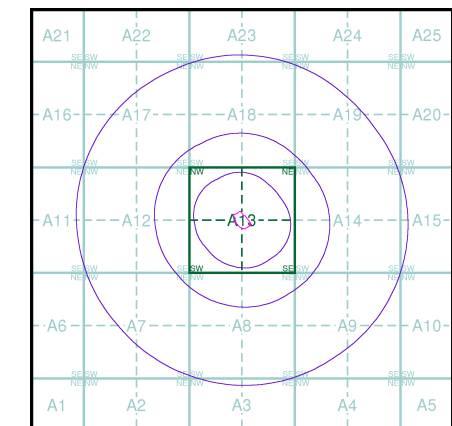
Source map scale - 1:10,560

The historical maps shown were reproduced from maps predominantly held at the scale adopted for England, Wales and Scotland in the 1840's. In 1854 the 1:2,500 scale was adopted for mapping urban areas; these maps were used to update the 1:10,560 maps. The published date given therefore is often some years later than the surveyed date. Before 1938, all OS maps were based on the Cassini Projection, with independent surveys of a single county or group of counties, giving rise to significant inaccuracies in outlying areas. In the late 1940's, a Provisional Edition was produced, which updated the 1:10,560 mapping from a number of sources. The maps appear unfinished - with all military camps and other strategic sites removed. These maps were initially overprinted with the National Grid. In 1970, the first 1:10,000 maps were produced using the Transverse Mercator Projection. The revision process continued until recently, with new editions appearing every 10 years or so for urban areas.

Map Name(s) and Date(s)

246SW 1938 1:10,560	246SE 1938 1:10,560
260NW 1938 1:10,560	260NE 1938 1:10,560

Historical Map - Slice A



Order Details

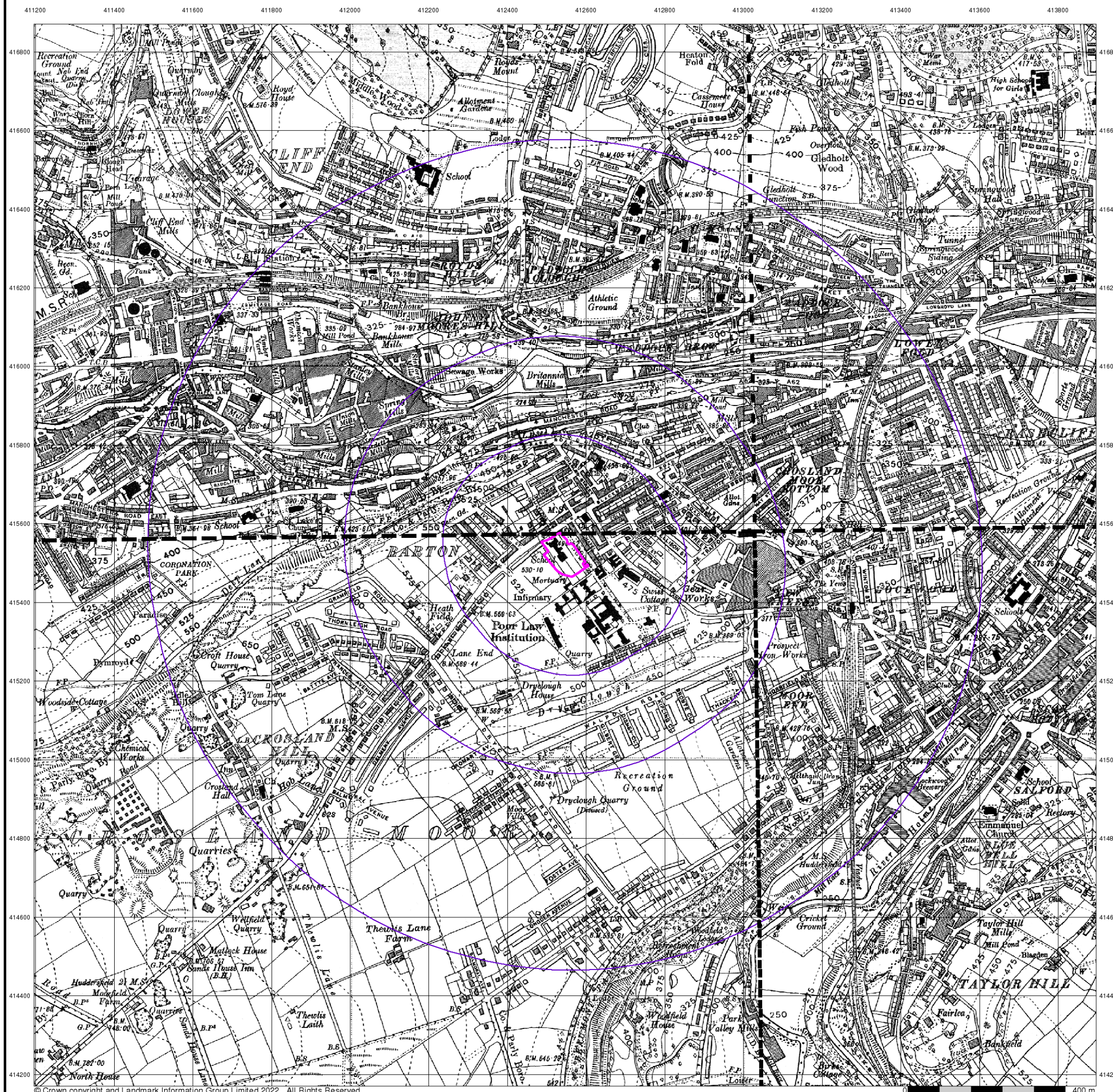
Order Number: 299834780_1_1
 Customer Ref: C9083B
 National Grid Reference: 412540, 415520
 Slice: A
 Site Area (Ha): 0.73
 Search Buffer (m): 1000

Site Details

Land off Blackmoorfoot Road, HUDDERSFIELD, HD4 5RE



Tel: 0844 844 9952
 Fax: 0844 844 9951
 Web: www.envirocheck.co.uk





Yorkshire Published 1948

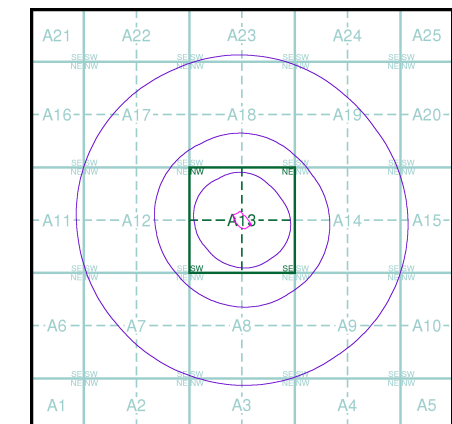
Source map scale - 1:10,560

The historical maps shown were reproduced from maps predominantly held at the scale adopted for England, Wales and Scotland in the 1840's. In 1854 the 1:2,500 scale was adopted for mapping urban areas; these maps were used to update the 1:10,560 maps. The published date given therefore is often some years later than the surveyed date. Before 1938, all OS maps were based on the Cassini Projection, with independent surveys of a single county or group of counties, giving rise to significant inaccuracies in outlying areas. In the late 1940's, a Provisional Edition was produced, which updated the 1:10,560 mapping from a number of sources. The maps appear unfinished - with all military camps and other strategic sites removed. These maps were initially overprinted with the National Grid. In 1970, the first 1:10,000 maps were produced using the Transverse Mercator Projection. The revision process continued until recently, with new editions appearing every 10 years or so for urban areas.

Map Name(s) and Date(s)

246SW 1948 1:10,560	246SE 1948 1:10,560
260NW 1948 1:10,560	260NE 1948 1:10,560

Historical Map - Slice A



Order Details

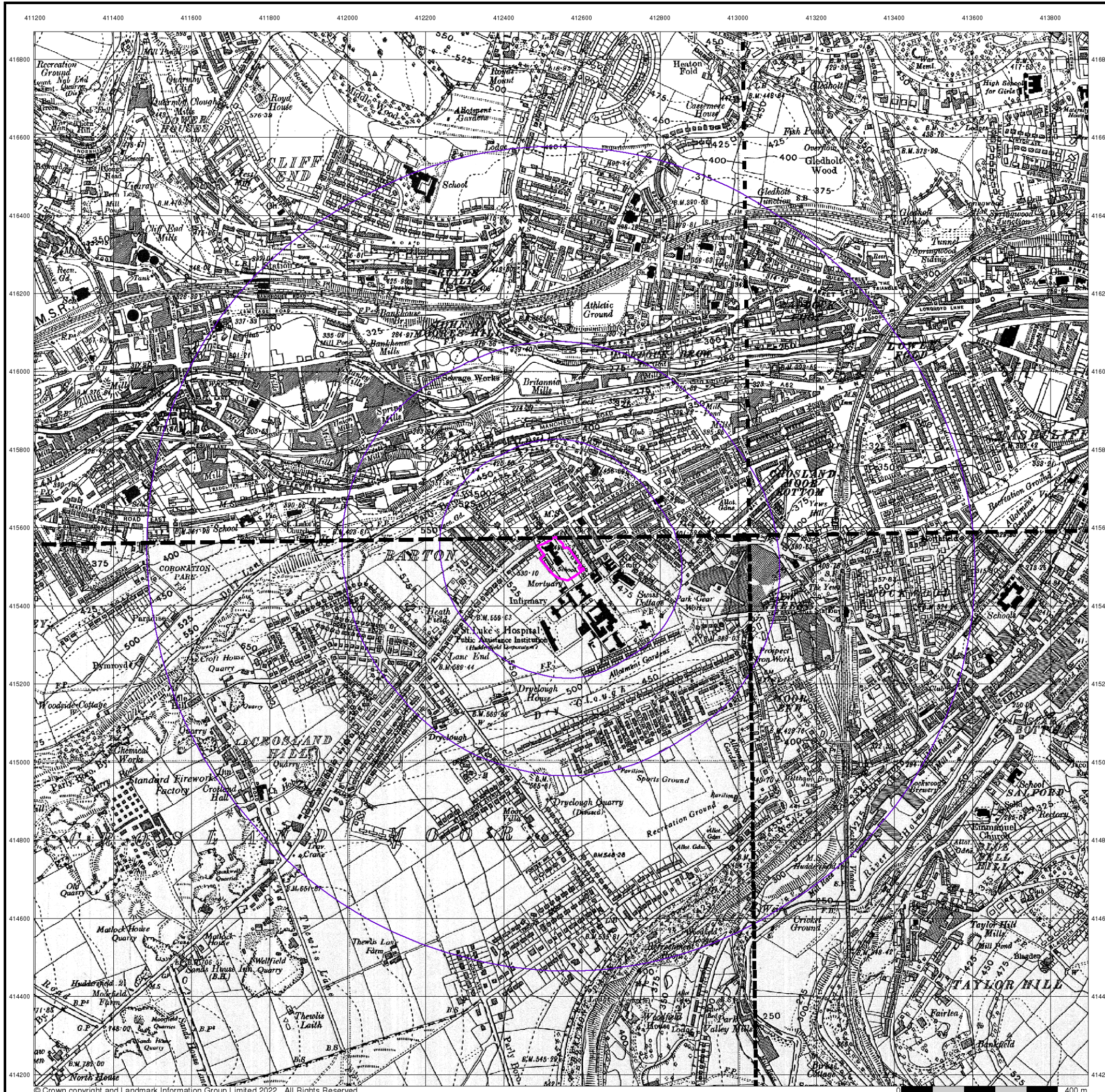
Order Number: 299834780_1_1
 Customer Ref: C9083B
 National Grid Reference: 412540, 415520
 Slice: A
 Site Area (Ha): 0.73
 Search Buffer (m): 1000

Site Details

Land off Blackmoorfoot Road, HUDDERSFIELD, HD4 5RE



Tel: 0844 844 9952
 Fax: 0844 844 9951
 Web: www.envirocheck.co.uk





Ordnance Survey Plan

Published 1956

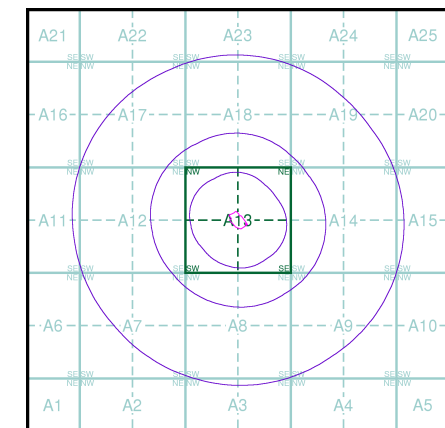
Source map scale - 1:10,000

The historical maps shown were reproduced from maps predominantly held at the scale adopted for England, Wales and Scotland in the 1840's. In 1854 the 1:2,500 scale was adopted for mapping urban areas; these maps were used to update the 1:10,560 maps. The published date given therefore is often some years later than the surveyed date. Before 1938, all OS maps were based on the Cassini Projection, with independent surveys of a single county or group of counties, giving rise to significant inaccuracies in outlying areas. In the late 1940's, a Provisional Edition was produced, which updated the 1:10,560 mapping from a number of sources. The maps appear unfinished - with all military camps and other strategic sites removed. These maps were initially overprinted with the National Grid. In 1970, the first 1:10,000 maps were produced using the Transverse Mercator Projection. The revision process continued until recently, with new editions appearing every 10 years or so for urban areas.

Map Name(s) and Date(s)

SE11NW	1956
1:10,560	
SE11SW	1956
1:10,560	

Historical Map - Slice A



Order Details

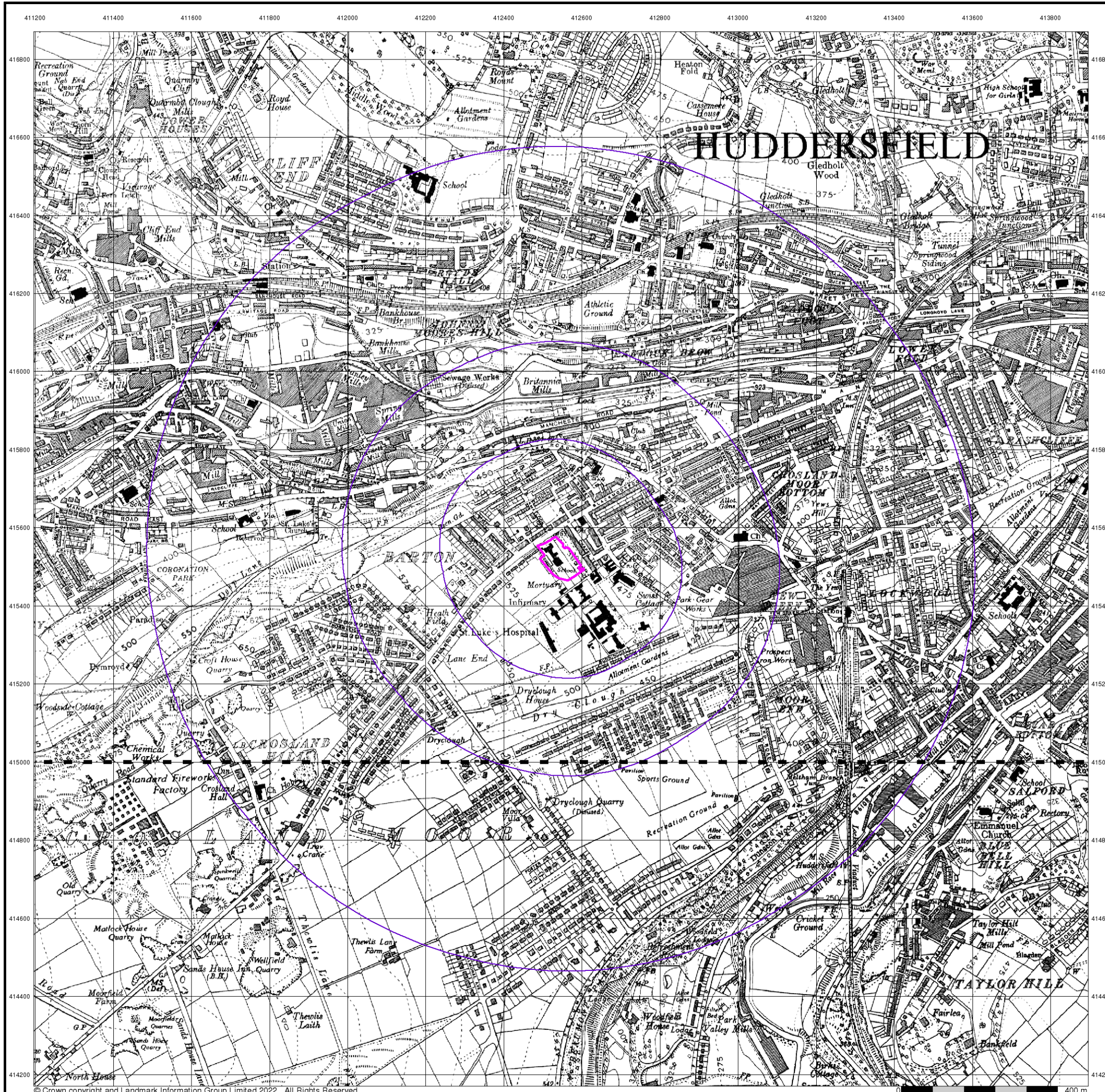
Order Number: 299834780_1_1
 Customer Ref: C9083B
 National Grid Reference: 412540, 415520
 Slice: A
 Site Area (Ha): 0.73
 Search Buffer (m): 1000

Site Details

Land off Blackmoorfoot Road, HUDDERSFIELD, HD4 5RE



Tel: 0844 844 9952
 Fax: 0844 844 9951
 Web: www.envirocheck.co.uk





Ordnance Survey Plan

Published 1966 - 1969

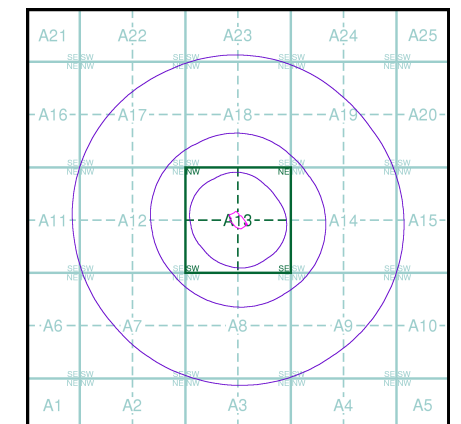
Source map scale - 1:10,000

The historical maps shown were reproduced from maps predominantly held at the scale adopted for England, Wales and Scotland in the 1840's. In 1854 the 1:2,500 scale was adopted for mapping urban areas; these maps were used to update the 1:10,560 maps. The published date given therefore is often some years later than the surveyed date. Before 1938, all OS maps were based on the Cassini Projection, with independent surveys of a single county or group of counties, giving rise to significant inaccuracies in outlying areas. In the late 1940's, a Provisional Edition was produced, which updated the 1:10,560 mapping from a number of sources. The maps appear unfinished - with all military camps and other strategic sites removed. These maps were initially overprinted with the National Grid. In 1970, the first 1:10,000 maps were produced using the Transverse Mercator Projection. The revision process continued until recently, with new editions appearing every 10 years or so for urban areas.

Map Name(s) and Date(s)

SE11NW	1966
1:10,560	
SE11SW	1969
1:10,560	

Historical Map - Slice A



Order Details

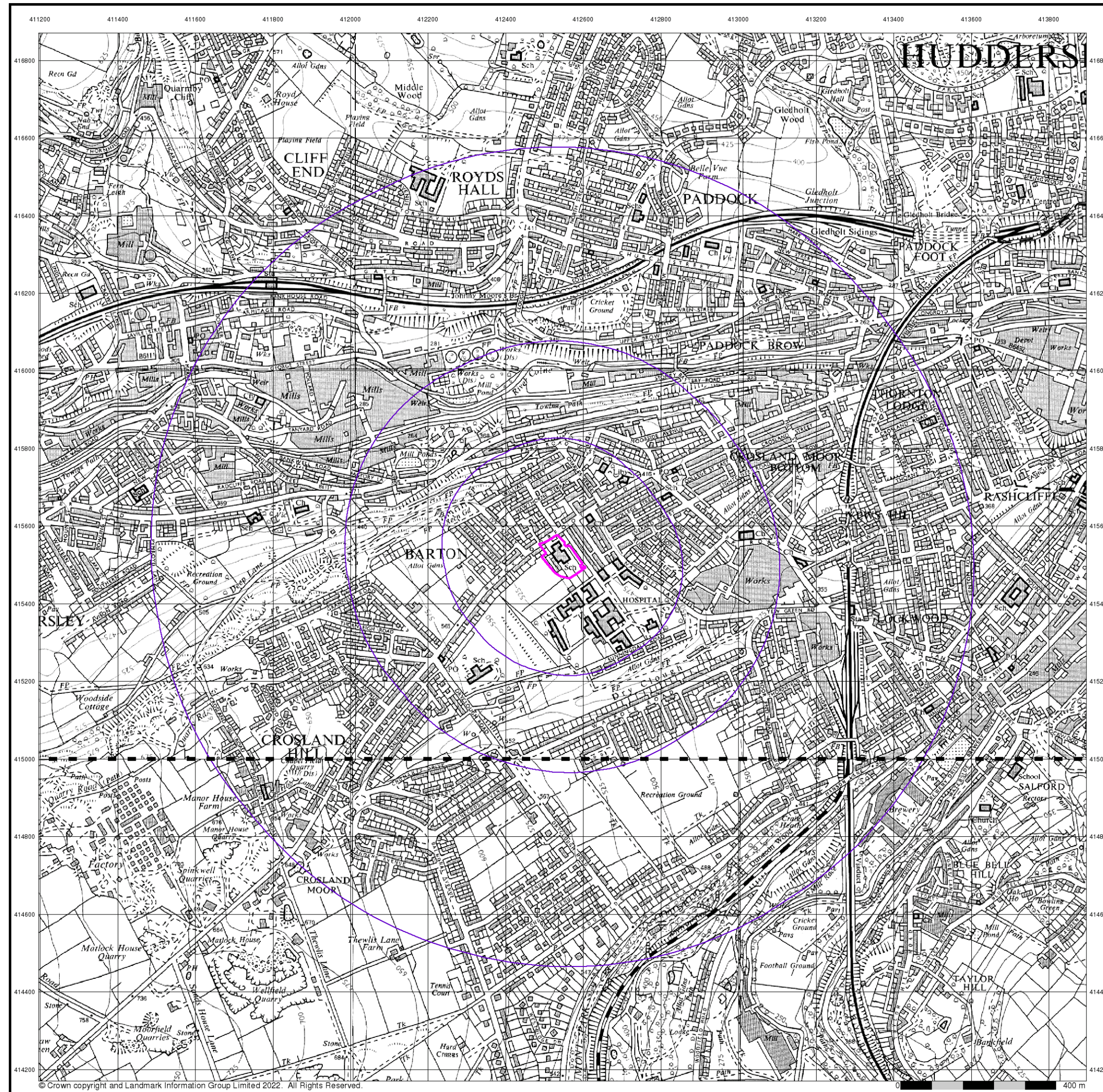
Order Number: 299834780_1_1
 Customer Ref: C9083B
 National Grid Reference: 412540, 415520
 Slice: A
 Site Area (Ha): 0.73
 Search Buffer (m): 1000

Site Details

Land off Blackmoorfoot Road, HUDDERSFIELD, HD4 5RE



Tel: 0844 844 9952
 Fax: 0844 844 9951
 Web: www.envirocheck.co.uk





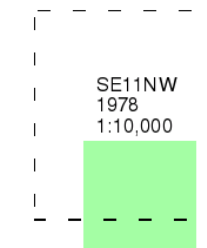
Ordnance Survey Plan

Published 1978

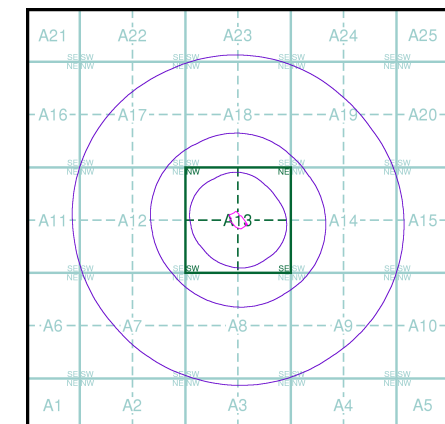
Source map scale - 1:10,000

The historical maps shown were reproduced from maps predominantly held at the scale adopted for England, Wales and Scotland in the 1840's. In 1854 the 1:2,500 scale was adopted for mapping urban areas; these maps were used to update the 1:10,560 maps. The published date given therefore is often some years later than the surveyed date. Before 1938, all OS maps were based on the Cassini Projection, with independent surveys of a single county or group of counties, giving rise to significant inaccuracies in outlying areas. In the late 1940's, a Provisional Edition was produced, which updated the 1:10,560 mapping from a number of sources. The maps appear unfinished - with all military camps and other strategic sites removed. These maps were initially overprinted with the National Grid. In 1970, the first 1:10,000 maps were produced using the Transverse Mercator Projection. The revision process continued until recently, with new editions appearing every 10 years or so for urban areas.

Map Name(s) and Date(s)



Historical Map - Slice A



Order Details

Order Number: 299834780_1_1
Customer Ref: C9083B
National Grid Reference: 412540, 415520
Slice: A
Site Area (Ha): 0.73
Search Buffer (m): 1000

Site Details

Land off Blackmoorfoot Road, HUDDERSFIELD, HD4 5RE



Tel: 0844 844 9952
Fax: 0844 844 9951
Web: www.envirocheck.co.uk

