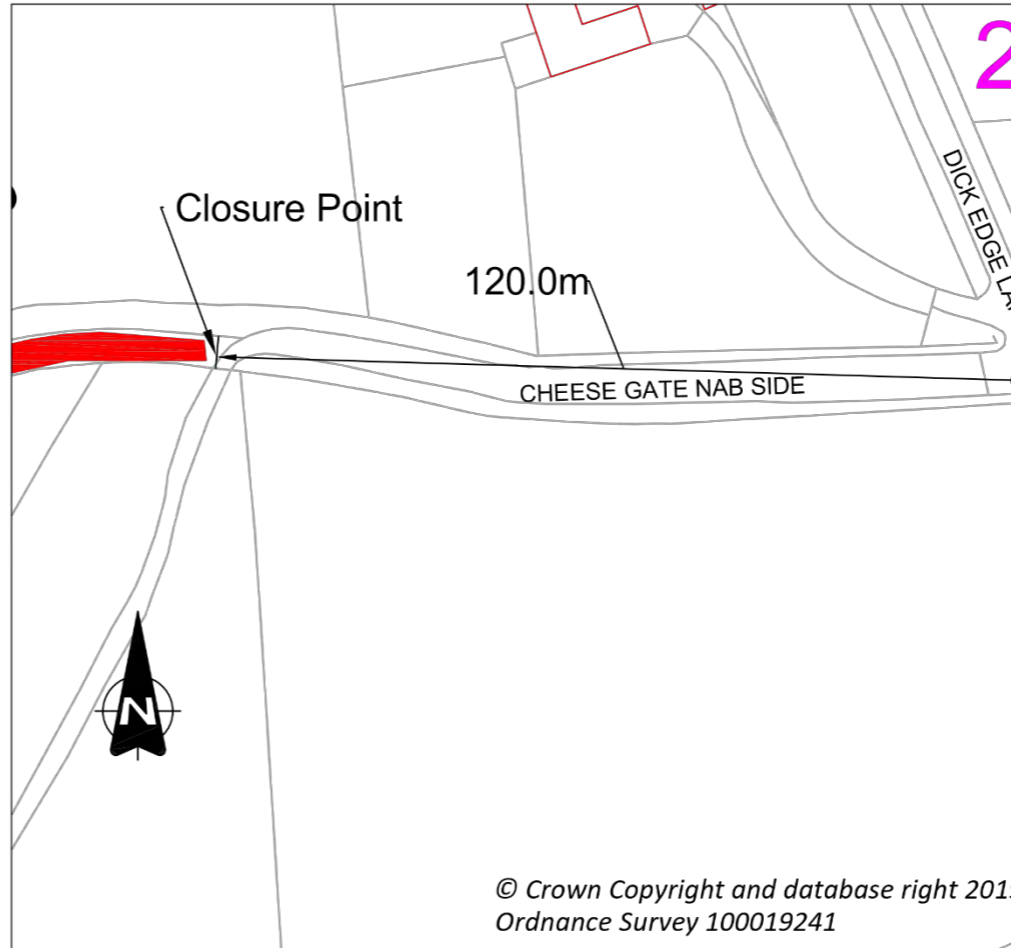
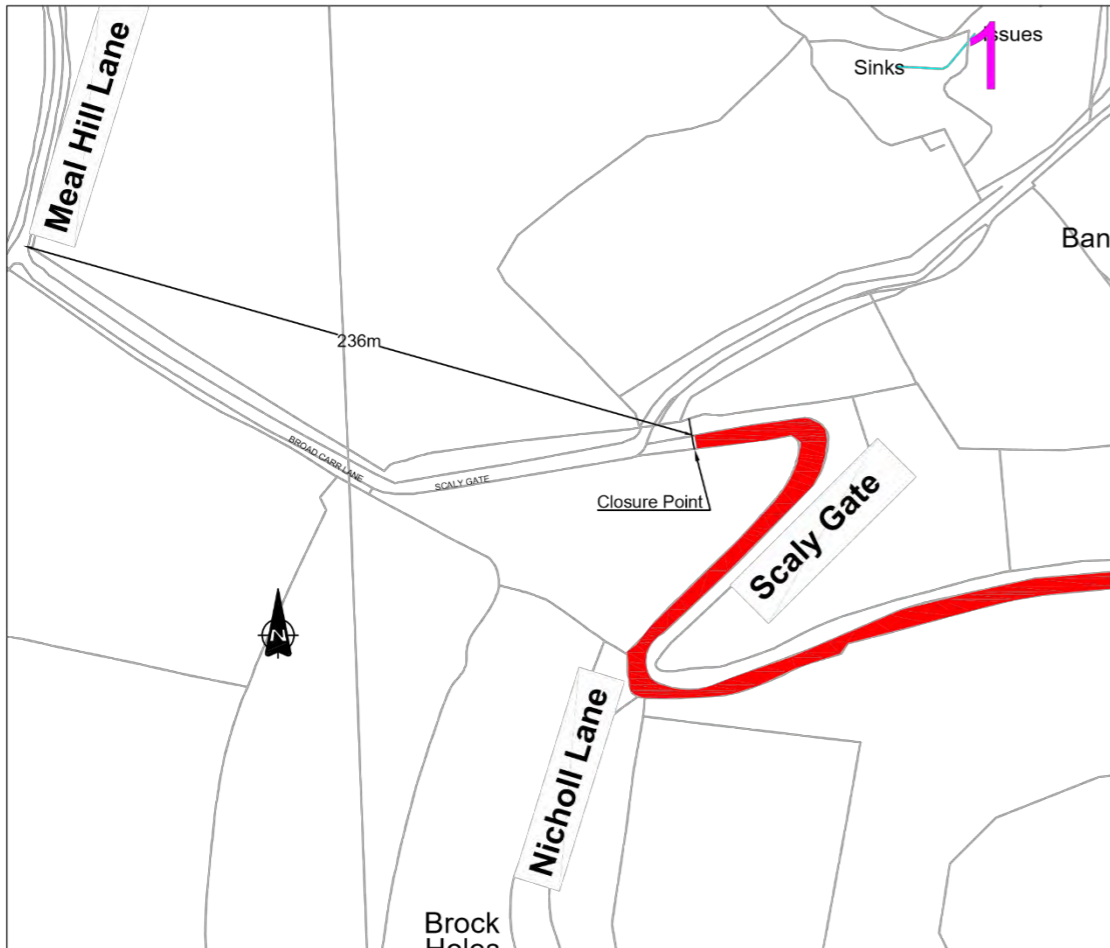
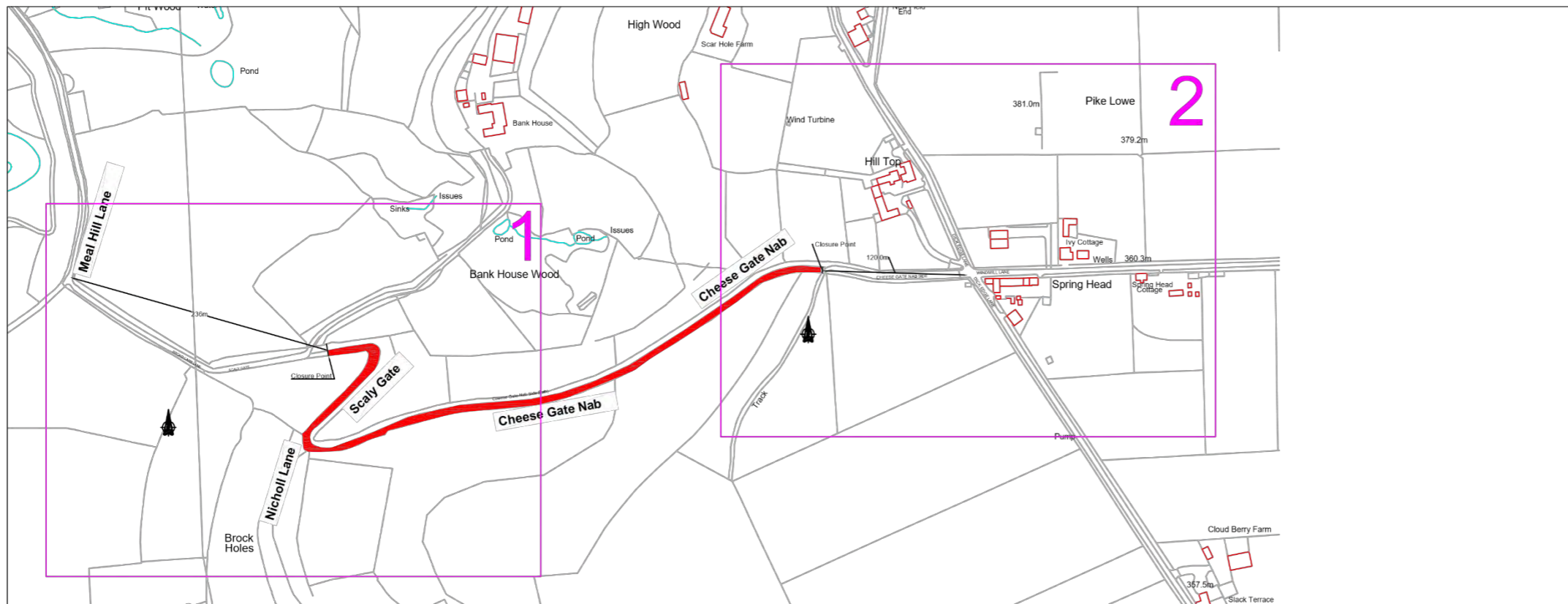


Plan 4 – Scaley Gate Cheese Gate Nab Side



© Crown Copyright and database right 2019.
Ordnance Survey 100019241

REF.	DATE
Streetscene & Housing Flint Street, Fartown Huddersfield, HD1 6LG	
SECTION	Safety
DRAWN	JT
CHECKED	PW
SCALE	1:1000
PROJECT NO.	
DATE	June 24
PROJECT (Scaley Gate/Cheese Gate Nab Side, Hepworth) (Proposed Traffic Regulation Order)	
TITLE Plan 4 -Scaly Gate/Cheese Gate Nab Side	
DRAWING No. TF.18.200.347	
CAD No.	