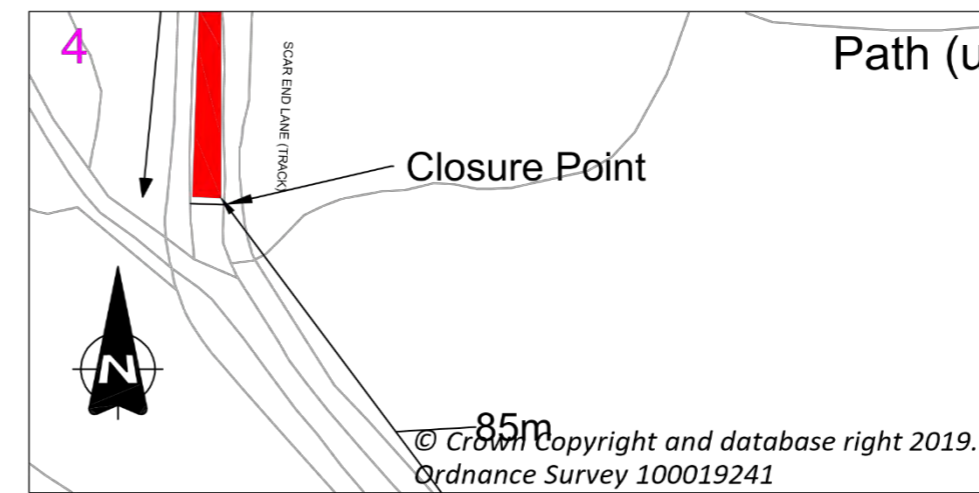
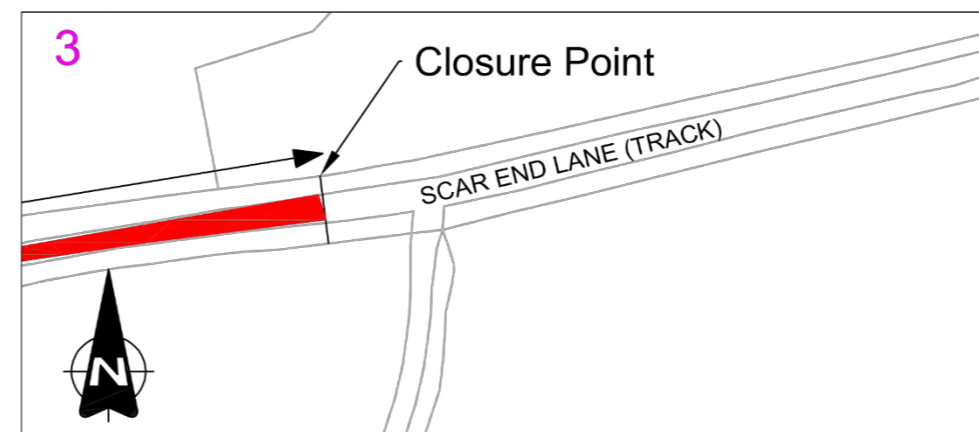
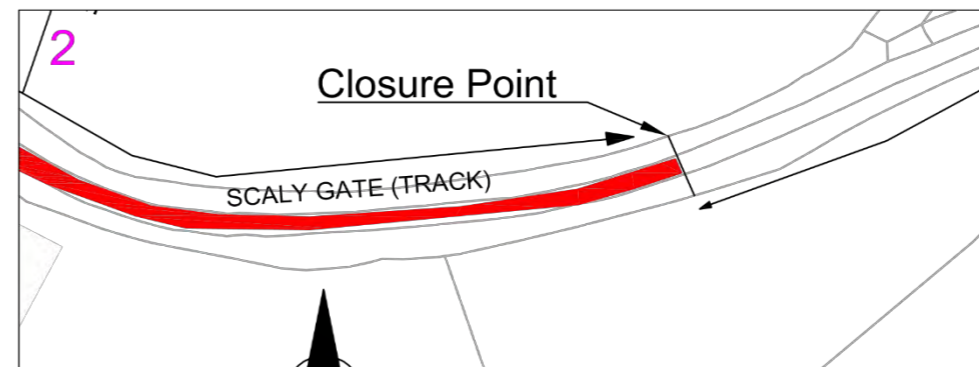
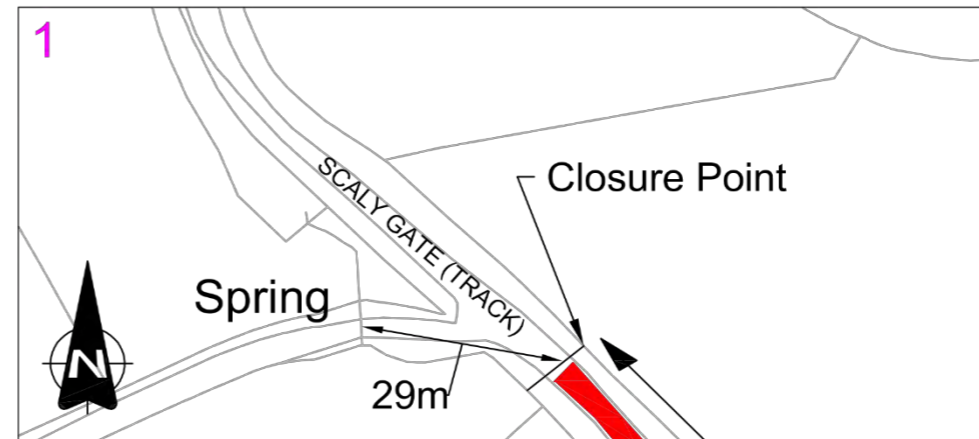
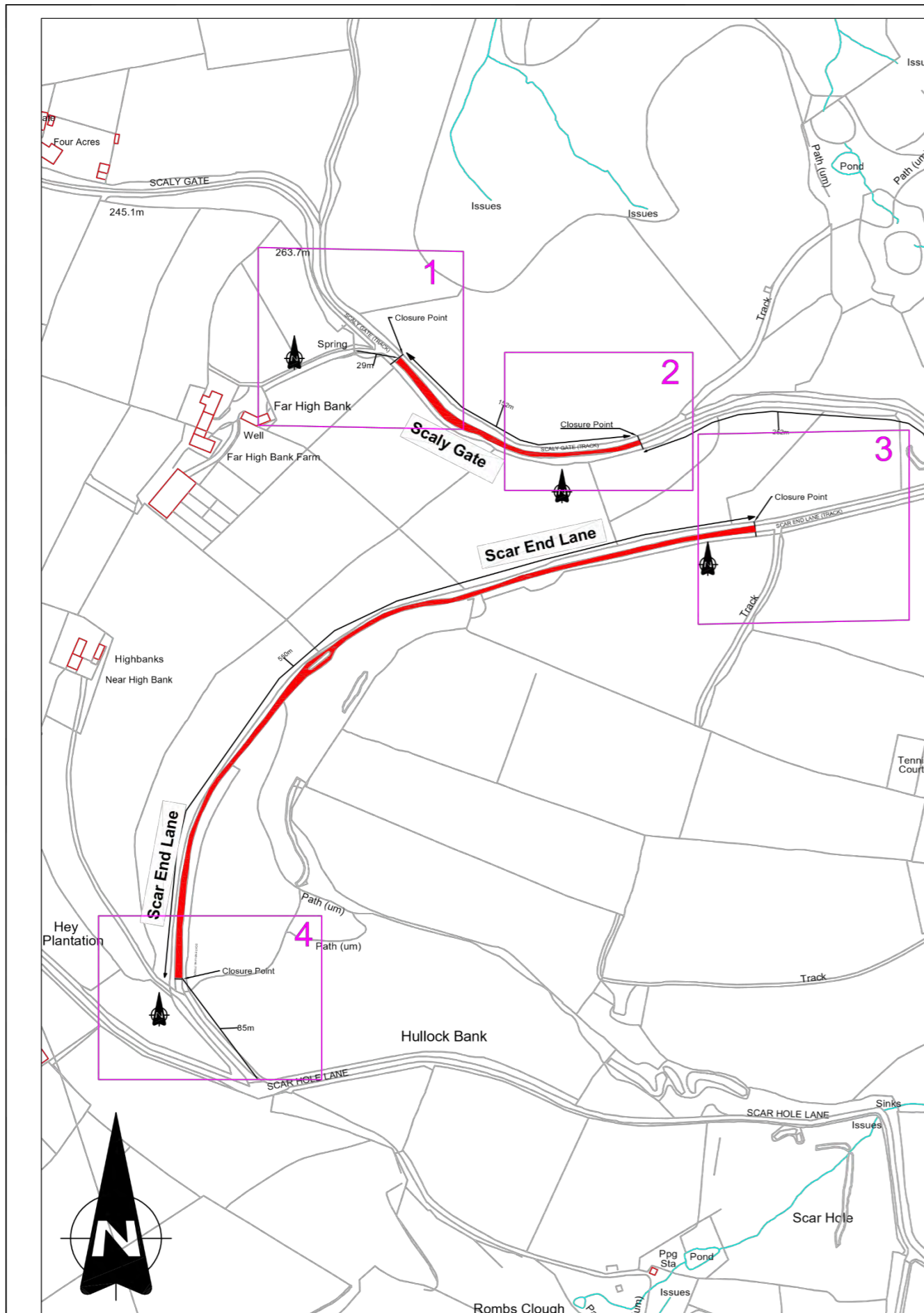


Plan 5 Scaly Gate Scar End Lane New Mill



REF.	DATE
 Kirklees COUNCIL	
Streetscene & Housing Flint Street, Fartown Huddersfield, HD1 6LG	
SECTION Safety	
DRAWN JT	CHECKED PW
SCALE 1:1000	PROJECT NO.
	DATE June 24
PROJECT Scaly Gate/Scar End Lane, New Mill, Holmfirth (Proposed Traffic Regulation Order)	
TITLE Plan 5 - Scaly Gate/ Scar End Lane	
DRAWING No. TF.18.200.346	
CAD No.	