

# Static Order Guide

## Map page indicator

Shows current map number against total and indicates if the legend is split over multiple pages eg. 2a, 2b, 2c

## Change type

Indicates whether restrictions have been Added, Modified or Removed

## Coloured spots

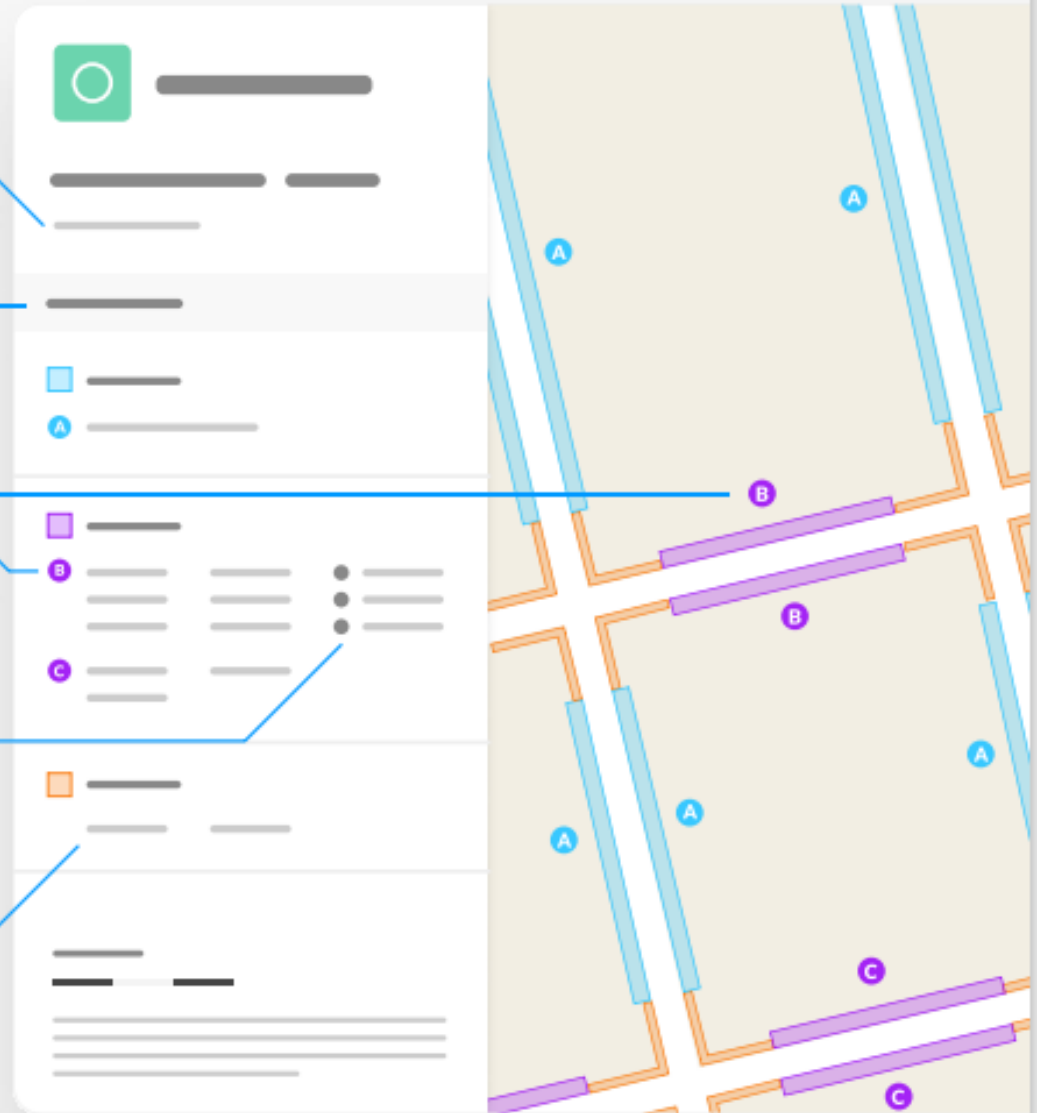
Restrictions with different attributes are marked with a lettered spot

## Restriction icons

⌚ Min stay   ⌚ Max stay   🚫 No return   ⌚ Tariff hours  
📅 Up to   🛢 Fuel surcharge   📅 Event day   📌 Emissions pricing

## Restriction durations

Where no months or days are specified, restrictions apply all year and all week



### Amd No 17A638 Dewsbury to Cleckheaton Corridor

Map 1 of 12

#### ADDED

-  No waiting at any time
-  At all times



Scale: 1:1250 0 20 40 60m

NW 417498.023, 427566.115 SE 417911.74, 427207.624

© Crown copyright and database rights 2025 Ordnance Survey.  
You are not permitted to copy, sub-license, distribute or sell any of this data to third parties in any form. Licence number AC0000851069

### Amd No 17A638 Dewsbury to Cleckheaton Corridor

Map 2 of 12

#### ADDED

 No waiting at any time

 At all times



 Scale: 1:1250 0 20 40 60m

NW 417671.836, 427209.72 SE 418085.599, 426851.218

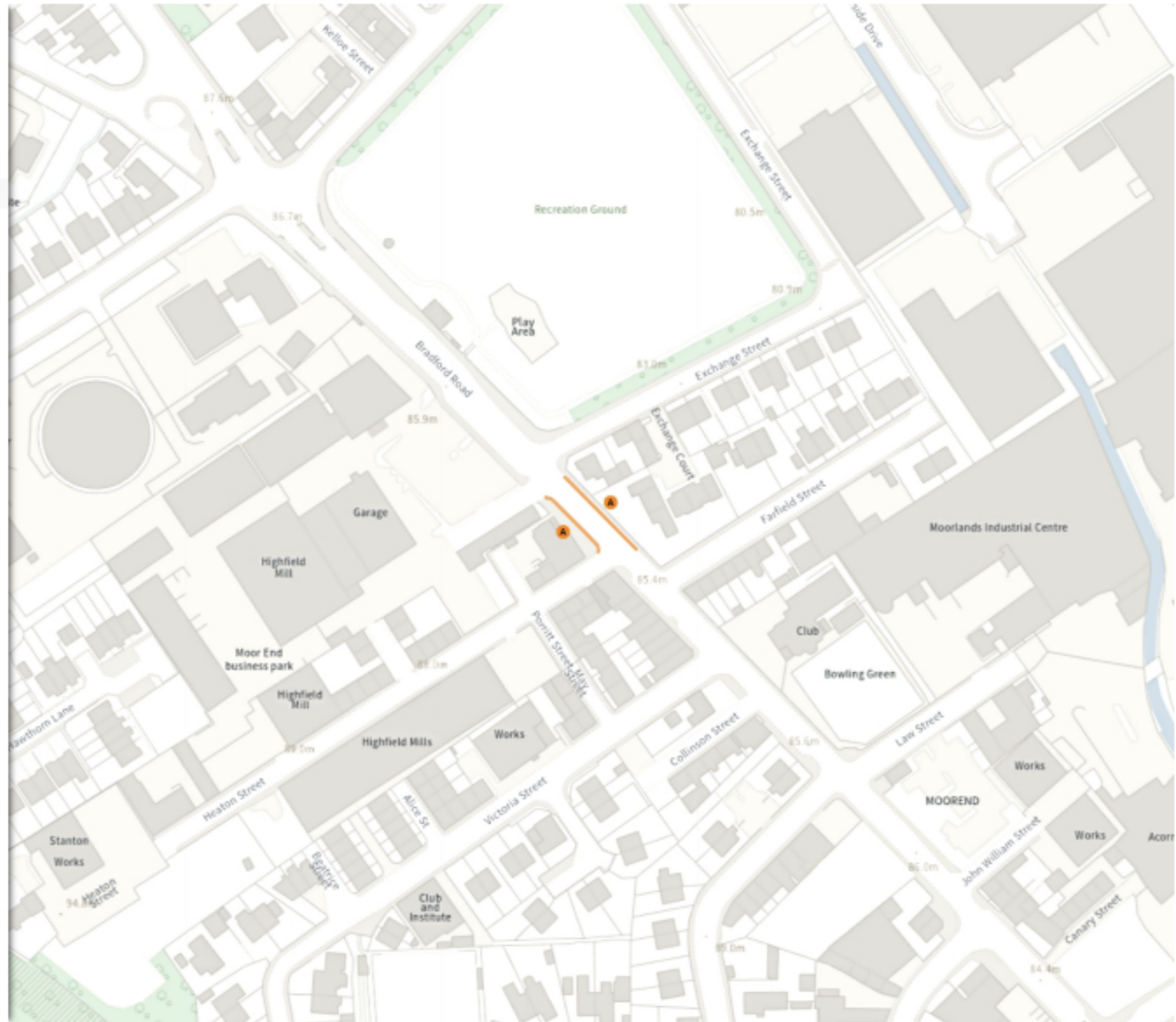
© Crown copyright and database rights 2025 Ordnance Survey.  
You are not permitted to copy, sub-license, distribute or sell any of this data to third parties in any form. Licence number AC0000851069

### Amd No 17A638 Dewsbury to Cleckheaton Corridor

Map 3 of 12

#### ADDED

- No waiting at any time
- At all times



Scale: 1:1250

NW 418458.463, 426243.657 SE 418872.371, 425885.149

© Crown copyright and database rights 2025 Ordnance Survey  
You are not permitted to copy, sub-license, distribute or sell any of this data to third parties in any form. Licence number AC0000851069

# Amd No 17A638 Dewsbury to Cleckheaton Corridor

Map 4a of 12

## ADDED

Disabled persons' badge holders parking place

Mon-Sat 08:00-18:00 3h 1h

Free parking place

Mon-Sat 08:00-18:00 1h 1h

No waiting

Mon-Sat 08:00-18:00

No waiting at any time

At all times

## MODIFIED

No waiting at any time

At all times

## REMOVED

Disabled persons' badge holders parking place

Mon-Sat 08:00-18:00 3h 1h

Free parking place

Mon-Sat 08:00-18:00 1h 1h

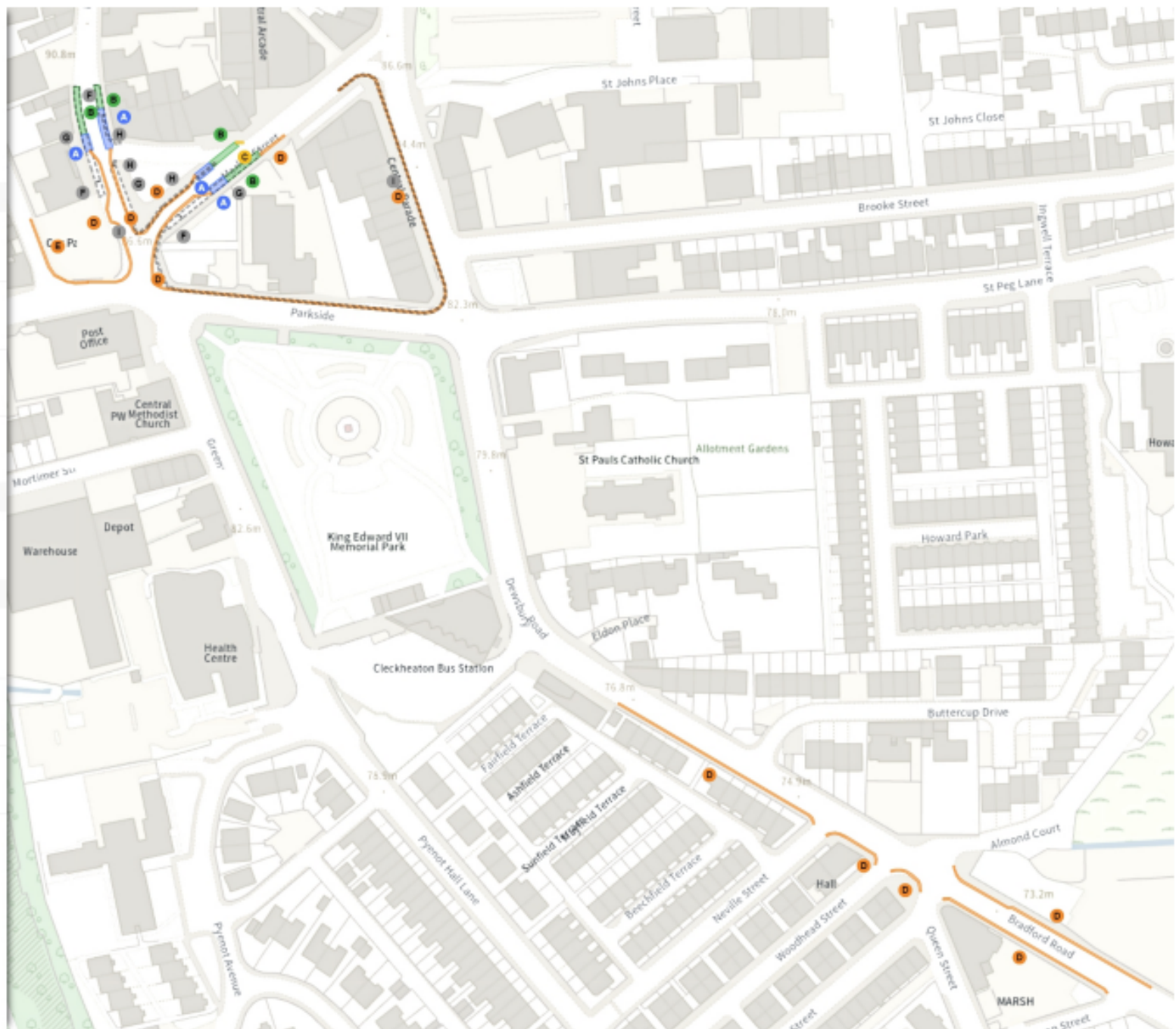
No waiting

Mon-Sat 08:00-18:00

Scale: 1:1250

NW 418952.933, 425345.91 SE 419366.957, 424987.377

© Crown copyright and database rights 2025 Ordnance Survey. You are not permitted to copy, sub-license, distribute or sell any of this data to third parties in any form. Licence number AC0000851069

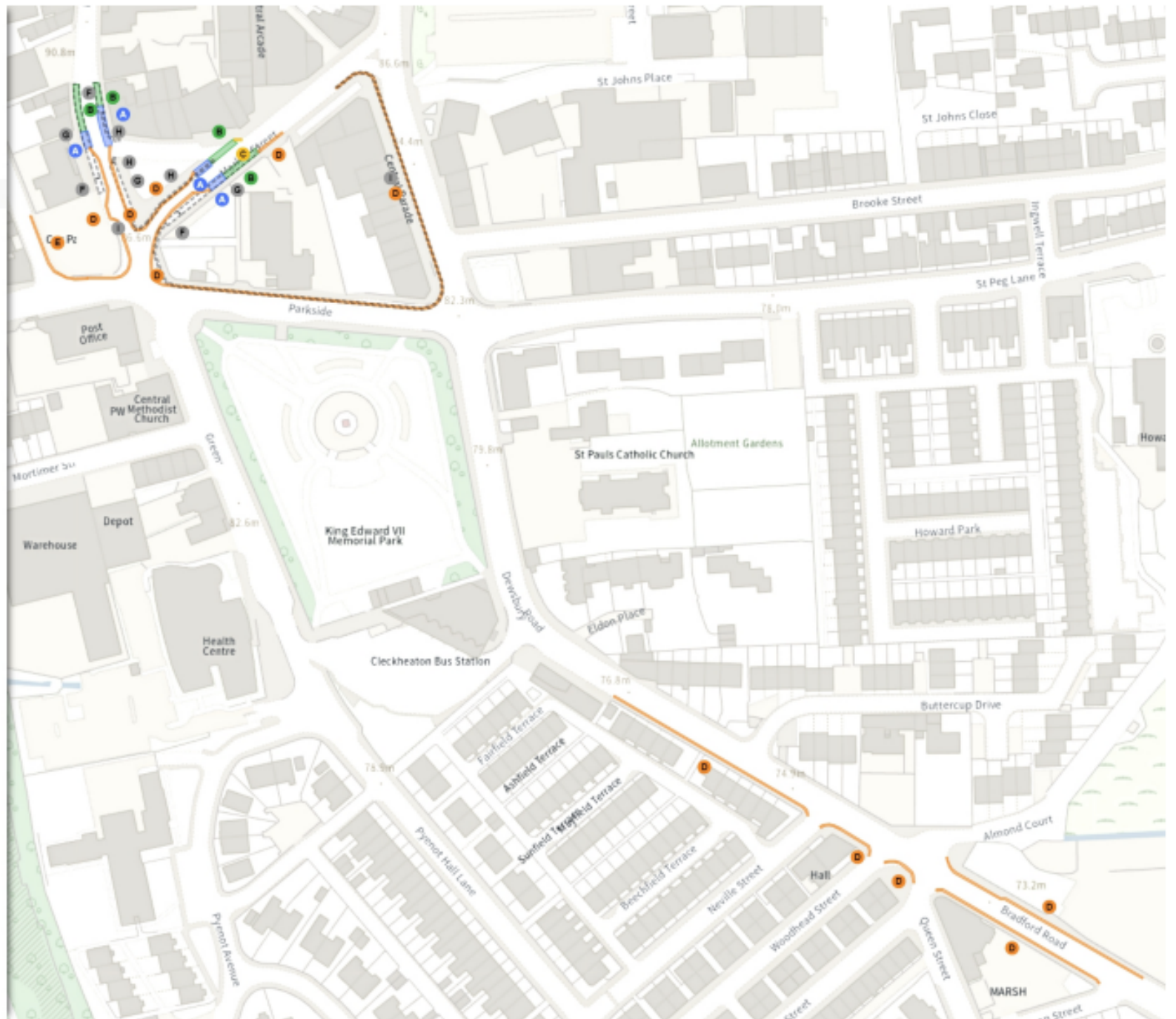


**Amd No 17A638 Dewsbury to  
Cleckheaton Corridor**

Map 4b of 12

REMOVED

-  No waiting at any time
-  At all times



Scale: 1:1250

NW418952.933, 425345.91 SE419366.957, 424987.377

© Crown copyright and database rights 2025 Ordnance Survey.  
You are not permitted to copy, sub-license, distribute or sell any of this data to third parties in any form. Licence number AC0000851069

## Amd No 17A638 Dewsbury to Cleckheaton Corridor

Map 5 of 12

### ADDED

-  No waiting at any time
-  At all times



Scale: 1:1250 

NW 419243.223, 424990.226 SE 419657.301, 424631.692

© Crown copyright and database rights 2025 Ordnance Survey.  
You are not permitted to copy, sub-license, distribute or sell any of this data to third parties in any form. Licence number AC0000851069



### Amd No 17A638 Dewsbury to Cleckheaton Corridor

Map 6 of 12

#### ADDED

-  No waiting at any time
-  At all times

#### REMOVED

-  No waiting at any time
-  At all times



Scale: 1:1250 

NW 419652.438, 424991.913 SE 420066.547, 424633.414

© Crown copyright and database rights 2025 Ordnance Survey.  
You are not permitted to copy, sub-licence, distribute or sell any of this data to third parties in any form. Licence number AC0000851069

**Amd No 17A638 Dewsbury to Cleckheaton Corridor**

Map 7 of 12

**ADDED**

No waiting at any time

At all times

**MODIFIED**

No waiting at any time

At all times

Shared

Goods vehicles loading place

At all times

Bus parking place

At all times

**REMOVED**

Disabled persons' badge holders parking place

Mon-Sat 08:00-18:00 3h 2h

No waiting at any time

At all times



Scale: 1:1250 0 20 40 60m

NW 419704.549, 424635.244 SE 420118.694, 424276.723

© Crown copyright and database rights 2025 Ordnance Survey.  
You are not permitted to copy, sub-license, distribute or sell any of this data to third parties in any form. Licence number AC0000851069

**Amd No 17A638 Dewsbury to Cleckheaton Corridor**

Map 8 of 12

**ADDED**

 No waiting at any time

 At all times

**Shared**

 No waiting at any time

At all times

 No loading at any time

At all times

**MODIFIED**

 No waiting at any time

 At all times

**REMOVED**

 No waiting at any time

 At all times



**A** Scale: 1:1250 

NW 420113.617, 424636.97 SE 420527.793, 424278.485

© Crown copyright and database rights 2025 Ordnance Survey.  
You are not permitted to copy, sub-license, distribute or sell any of this data to third parties in any form. Licence number AC0000851069

### Amd No 17A638 Dewsbury to Cleckheaton Corridor

Map 9 of 12

#### ADDED

- No waiting at any time
- At all times
- At all times

#### REMOVED

- No waiting at any time
- At all times



Scale: 1:1250

NW 420319.6, 424280.94 SE 420733.823, 423922.445

© Crown copyright and database rights 2025 Ordnance Survey. You are not permitted to copy, sub-licence, distribute or sell any of this data to third parties in any form. Licence number AC0000851049

**Amd No 17A638 Dewsbury to  
Cleckheaton Corridor**

Map 10 of 12

**ADDED**

No waiting at any time

At all times

Shared

No waiting at any time

At all times

No loading at any time

At all times

**MODIFIED**

No waiting at any time

At all times

Prohibition of stopping on school entrance markings

Mon-Fri 08:00-09:30 14:30-16:00

**REMOVED**

Shared

No waiting at any time

At all times

No loading

Mon-Sat 08:00-18:00

Scale: 1:1250

NW 422724.903, 423735.03 SE 423138.759, 423376.705

© Crown copyright and database rights 2025 Ordnance Survey.  
You are not permitted to copy, sub-license, distribute or sell any of this data to third parties in any form. Licence number AC0000851069



## Amd No 17A638 Dewsbury to Cleckheaton Corridor

Map 11 of 12

### ADDED

-  No waiting at any time
-  At all times



Scale: 1:1250 

NW 423102.8, 423379.885 SE 423517.316, 423021.566

© Crown copyright and database rights 2025 Ordnance Survey.  
You are not permitted to copy, sub-license, distribute or sell any of this data to third parties in any form. Licence number AC0000851069

**Amd No 17A638 Dewsbury to Cleckheaton Corridor**

Map 12 of 12

**ADDED**

- No waiting at any time
- At all times
- At all times

**REMOVED**

- Free parking place
  - Mon-Fri 09:30-18:00 ⊖ 1h ⊖ 1h
  - Sat 08:00-18:00 ⊖ 1h ⊖ 1h
- Shared
  - No waiting  
Mon-Fri 07:30-09:30 16:00-18:30
  - No loading  
Mon-Fri 07:30-09:30 16:00-18:30

